

Laurel Road Community Development District

3501 Quadrangle Boulevard, Suite 270, Orlando, FL 32817

Phone 407-723-5900; Fax 407-723-5901

<https://laurelroadcdd.com/>

The following is the agenda for the Board of Supervisors' Meeting and Auditor Selection Committee Meeting of the **Laurel Road Community Development District** scheduled to be held **Wednesday, June 10, 2026, at 12:30 P.M. at 5800 Lakewood Ranch Blvd, Sarasota, FL 34240.**

Dial-In: 1-844-621-3956 Access Code: 2536 634 0209

<https://pfmcdd.webex.com/join/carvalhov>

BOARD OF SUPERVISORS' MEETING AGENDA

Administrative Matters

- Roll Call to Confirm Quorum
 - Public Comment Period *[for any members of the public desiring to speak on any proposition before the Board]*
1. Consent Agenda
 1. Minutes of the May 13, 2026, Board of Supervisors' Meeting
 2. C&M Road Builders Purchase Requisition for Atlantic TNG Sales Order
 3. Voltaire Proposal for E-Bike Maintenance
 4. Payment Authorization Nos. 143 – 147
 5. Funding Request Nos. 210 – 212
 6. District Financial Statements
 2. Appointment of Auditor Selection Committee

Business Matters

3. Consideration of Series 2026 Bonds Documents:
 1. Supplemental Assessment Methodology Report (June 2026)
 2. Final Pricing Numbers (June 24, 2026)
4. Update on the Laurel Road Widening Project

Other Business

Staff Reports

- District Counsel
- District Engineer
- District Manager
 - Next meeting: July 8, 2026
- Field Services Operation Manager
- Lifestyle Director

Supervisor Requests and Comments

Adjournment

AUDITOR SELECTION COMMITTEE MEETING AGENDA

1. Roll Call to Confirm a Quorum
2. Review and Approval of Audit Documents
 - Audit RFP Notice
 - Instructions to Proposers
 - Evaluation Criteria – with and without price
3. Adjournment



Laurel Road Community Development District

Consent Agenda



Laurel Road Community Development District

**Minutes of the May 13, 2026,
Board of Supervisors' Meeting**

MINUTES OF MEETING

**LAUREL ROAD COMMUNITY DEVELOPMENT DISTRICT
BOARD OF SUPERVISORS' MEETING**

Wednesday, May 13, 2026, at 12:30 p.m.

5800 Lakewood Ranch Blvd, Sarasota, FL 34240

Board Members present:

Pete Williams	Chairperson
Janice Snow	Vice Chairperson
John Blakley	Assistant Secretary
Dale Weidemiller	Assistant Secretary
John Leinaweaver	Assistant Secretary

Also present:

Vivian Carvalho	PFM MS – District Manager	
Kwame Jackson	PFM MS – ADM	(via phone)
Amanda Lane	PFM MS – District Accountant	(via phone)
Kevin Plenzler	PFM MS	(via phone)
Kim Ashton	Vogler Ashton – District Counsel	(via phone)
Tom Panasenya	Neal Land & Neighborhoods – Developer	(via phone)
John Wollard	Neal Land & Neighborhoods – Developer	
John McKay	J.H. McKay, LLC – Consultant	
Bobbi Claybrooke	AM Engineering – District Engineer	(via phone)
Andy Richardson	Neal Land & Neighborhoods – Developer	(via phone)
Sydney Pollock	WTS – Lifestyle Director	(via phone)
Kendall Bulleit	MBS	(via phone)

FIRST ORDER OF BUSINESS

Administrative Matters

Roll Call

The Board of Supervisors' Meeting for Laurel Road CDD was called to order at 12:35 p.m. Those in attendance are outlined above either in person or via speakerphone.

Public Comment Period

There were no members of the public present.

Consent Agenda Items #1 – 13

1. Minutes of the April 8, 2026, Board of Supervisors' Meeting
2. C&M Road Builders Proposal for Phase 2 DPO Material
3. C&M Road Builders Proposal for Phase 2 Lift Station Pumps
4. Cornerstone Proposal for Phase 2 Stormwater Pollution Prevention Plan
5. Impact Proposal for Hong Kong Orchid Tree Replacement
6. Impact Proposal for Model Row Tree Replacements
7. Kimley-Horn Agreement for Mitigation Monitoring
8. Purchase and Sale Agreement with Milestone Supply, LLC
9. Safetouch Proposal for Amenity Door Strike Replacement
10. Safetouch Proposal for Kiosk Relocation
11. Payment Authorization Nos. 140 – 143
12. Funding Request Nos. 206 – 209
13. District Financial Statements

The Board reviewed the consent agenda items.

ON MOTION by Mr. Weidemiller, seconded by Mr. Williams, with all in favor, the Board approved the Consent Agenda items 1 - 13.

SECOND ORDER OF BUSINESS

Consideration of Resolution 2026-02, Approving a Preliminary Budget for Fiscal Year 2027, and Setting a Public Hearing Date

Ms. Carvalho noted the recommended date to hold the Public Hearing is August 12, 2026, at 12:30 p.m., at the current location.

Ms. Carvalho gave an overview of the Resolution and noted it has been reviewed by the Development Team and District Staff.

Ms. Lane noted the net revenue of the preliminary budget is \$1,189,127.91. This is an increase and the residents will receive notice.

The Board reviewed the budget. Ms. Snow noted there are areas where the budget can be reduced.

Ms. Snow noted that a full-time employee and two part-time employees are included within the budget.

Mr. Williams recommended reviewing the District Counsel line item and gave a brief overview of the assessment roll process.

The Board reviewed the proposed assessments.

Ms. Lane noted there was an adjustment of \$3.50 in the net income. The net revenue budget was adjusted to \$1,189,124.41.

There was brief discussion regarding the assessment increase and communication with residents.

ON MOTION by Mr. Williams, seconded by Mr. Weidemiller, with all in favor, the Board approved Resolution 2026-02, Approving a Preliminary Budget for Fiscal Year 2027, and Setting a Public Hearing Date for August 12, 2026, at 12:30 p.m., in the Training Room, with a net revenue budget of \$1,189,124.41.

Review of Letter from Supervisor of Elections, Sarasota County

Ms. Carvalho noted that as of April 15, 2026, there are 310 registered voters within the District.

ON MOTION by Mr. Williams, seconded by Mr. Leinaweaver, with all in favor, the Board accepted the Letter from the Supervisor of Elections, Sarasota County.

Consideration of Resolution 2026-03, Designating Board Member Seats for the 2026 General Election

Ms. Carvalho noted the District has met the threshold to have Seats run in the General Election. Seat 1, currently held by Mr. Weidemiller, Seat 3, currently held by Mr. Blakley, and Seat 5, currently held by Mr. Leianweaver, are all up for the General Election.

There was brief discussion regarding what Seats will run for General Election. Seat 1 will run in the Landowner's Election.

ON MOTION by Mr. Williams, seconded by Mr. Leinaweaver, with all in favor, the Board approved Resolution 2026-03, Designating Board Member Seats 3 and 5, for the 2026 General Election.

Ms. Carvalho gave an overview of the General Election process. It was noted the Seats will rollover if no one runs. The Board will have 90 days from the General Election to appoint a registered voter to the Board.

**Consideration of Resolution 2026-04,
Designating a Date, Time and Location for
the 2026 Landowner's Meeting**

Ms. Carvalho noted that Seat 1 will run in the Landowner's Meeting. This Seat has a four year term. The date of the Landowner's Meeting will be November 18, 2026.

ON MOTION by Mr. Weidemiller, seconded by Ms. Snow, with all in favor, the Board approved Resolution 2026-04, Designating a Date, Time, and Location for the 2026 Landowner's Meeting, with a date of November 18, 2026, at the current location.

There was brief discussion regarding the number of registered voters.

**Consideration of Supplemental
Engineer's Report**

Mr. Panaseny noted this is regarding the completion of Phase 2.

Mr. Williams noted there are 190 units within Phase 2 and the public infrastructure is totaled at \$10,964,948.05. It was noted there was a typo on the related Series of bonds.

Ms. Bulleit noted Ms. Claybrooke will be making the adjustments noted.

ON MOTION by Mr. Weidemiller, seconded by Mr. Williams, with all in favor, the Board approved the Supplemental Engineer's Report, with the noted amendments.

**Consideration of Supplemental
Assessment Methodology Report**

Mr. Plenzler gave an overview of the report. It was noted this is related to the Series 2026 bonds and the assessments will be allocated according to the adopted methodology.

ON MOTION by Mr. Williams, seconded by Mr. Leinaweaver, with all in favor, the Board approved the Supplemental Assessment Methodology Report.

**Consideration of Resolution 2026-05,
Bond Delegation Award Resolution**

Ms. Ashton gave an overview of the Resolution. This is related to a second Supplemental Bond Indenture with a not to exceed of \$6 million and is within the parameters of the Supplemental Engineers Report and Supplemental Assessment Methodology Report.

ON MOTION by Mr. Williams, seconded by Mr. Leinaweaver, with all in favor, the Board approved Resolution 2026-05, Bond Delegation Award Resolution.

**Review and Acceptance of FY 2025 Audit
Report**

Ms. Carvalho gave an overview of the auditing process and report. Once approved, the report is filed with Auditing General and posted on the District's website.

ON MOTION by Mr. Williams, seconded by Ms. Snow, with all in favor, the Board accepted the FY 2025 Audit Report.

THIRD ORDER OF BUSINESS

Other Business

Staff Reports

District Counsel – No report.

District Engineer – Not present.

District Manager – Ms. Carvalho noted the next Board meeting is scheduled for June 10, 2026, at 12:30 p.m.

Field Services Operation Manager – Not present.

Lifestyle Director – No report.

Audience Comments and Supervisor Requests

Mr. Weidemiller noted he is resigning from the consultant agreement, and Mr. Wollard will be taking over as the consultant. He noted there are several items that need review.

There were no further comments or requests at this time.

FOURTH ORDER OF BUSINESS

Adjournment

There was no further business to discuss.

ON MOTION by Mr. Williams, seconded by Mr. Weidemiller, with all in favor, the Board of Supervisors' Meeting for the Laurel Road Community Development District adjourned the meeting at 1:07 p.m.

Secretary / Assistant Secretary

Chairperson / Vice Chairperson



Laurel Road Community Development District

**C&M Road Builders Purchase Requisition
for Atlantic TNG Sales Order**

ATTACHMENT 1
PURCHASE REQUISITION REQUEST FORM

1. Contact Person for the Material Supplier.

NAME: Atlantic TNG Attn: Lori Griffith

ADDRESS: PO Box 729, Sarasota, Florida 34230

TELEPHONE NUMBER: 941-355-2988

2. Manufacturer or brand, model or specification number of the item.

** See attached submittal package.

3. Quantity needed as estimated by CONTRACTOR. ** See attached quote

4. The price quoted by the supplier for the construction materials identified above.


\$ 290,599.00

5. The sales tax associated with the price quote. \$ 0

6. Shipping and handling insurance cost. \$ ** N/A

7. Delivery dates as established by CONTRACTOR. _____

OWNER: Laurel Road Community Development District



Authorized Signature (Title)

5/19/26

Date

CONTRACTOR: DNA Partners, L.L.C. dba C&M Road Builders

Authorized Signature (Title) Project Manager Date: 5/18/26


**ATTACHMENT 2
PURCHASE ORDER**

1. **SEE ATTACHED PURCHASE REQUISITION REQUEST FORM DATED 5/18/2026**

2. **Lakewood Ranch Stewardship District State of Florida**
Sales Tax Exemption Certificate Number: 85-8018367937C-5

Laurel Road Community Development District is the Purchaser of the construction materials purchased pursuant to this Purchase Order. Supplier shall provide for the required shipping and handling insurance cost for delivery of the construction materials by the delivery date specified in this Purchase Order.

OWNER: Laurel Road Community Development District



Authorized Signature (Title)

5/19/26

Date

CONTRACTOR: DNA Partners, L.L.C. dba C&M Road Builders

5/18/26

Authorized Signature (Title) Project Manager Date

ATTACHMENT 3
CERTIFICATE OF ENTITLEMENT

The undersigned authorized representative of Laurel Road Community Development District
_____ (hereinafter "Governmental Entity"), Florida Consumer's Certificate of Exemption
Number 85-8018367937C-5, affirms that the tangible personal property
purchased pursuant to Purchase Order Number from Atlantic TNG (Vendor) on or after
5/18/26 (date) will be incorporated into or become a part of a public facility as part of a
public works contract pursuant to contract # VISCDDP2 #5 with DNA Partners, L.L.C.
dba C&M Road Builders (Name of Contractor) for the construction of Visterra Phase 2 in the
City of Venice

Governmental Entity affirms that the purchase of the tangible personal property contained
in the attached Purchase Order meets the following exemption requirements contained in Section
212.08(6), F.S., and Rule 12A-1.094, F.A.C.:


You must initial each of the following requirements.

- JW 1. The attached Purchase Order is issued directly to the Vendor supplying the tangible
personal property the Contractor will use in the identified public works.
- JW 2. The Vendor's invoice will be issued directly to Governmental Entity.
- JW 3. Payment of the Vendor's invoice will be made directly by Governmental Entity to the
Vendor from public funds.
- JW 4. Governmental Entity will take title to the tangible personal property from the Vendor at
the time of purchase or of delivery by the Vendor.
- JW 5. Governmental Entity assumes the risk of damage or loss at the time of purchase or
delivery by the Vendor.

Governmental Entity affirms that if the tangible personal property identified in the attached
Purchase Order does not qualify for the exemption provided in Section 212.08(6), F.S., and Rule
12A-1.094, F.A.C., Governmental Entity will be subject to the tax, interest, and penalties due on
the tangible personal property purchased. If the Florida Department of Revenue determines that
the tangible personal property purchased tax-exempt by issuing this Certificate does not qualify
for the exemption, Governmental Entity will be liable for any tax, penalty, and interest determined
to be due.

Vistera Phase 2

I understand that if I fraudulently issue this certificate to evade the payment of sales tax I will be liable for payment of the sales tax plus a penalty of 200% of the tax and may be subject to conviction of a third degree felony. Under the penalties of perjury, I declare that I have read the foregoing Certificate of Entitlement and the facts stated in it are true.


Signature of Authorized Representative Title CHAIRMAN

Pete Williams Date 5/15/26
Purchaser's Name (Print or Type) Date

Federal Employer Identification Number: _____

Telephone Number: _____

You must attach a copy of the Purchase Order to this Certificate of Entitlement. Do not send to the Florida Department of Revenue. This Certificate of Entitlement must be retained in the Vendor's and the Contractor's books and records.

DATE: 5/14/2026 REV 5/18/2026
BILL TO: LAUREL ROAD CDD
C/O C&M
ATTN: DAVID WEAVER 941-326-7571

PROJECT: VISTERA OF VENICE
COUNTY: SARASOTA

QTY	DESCRIPTION	UNIT COST	AMOUNT
SANITARY			
48"Ø MANHOLES - 6" WALLS			
COATED INSIDE WITH CS-55 (EXCEPT WHERE LINED) AND COATED OUTSIDE WITH CS-55			
<i>** INCLUDES THE FOLLOWING: ONE (1) SET OF LIFT PINS, SOG, Z-LOK CONNECTORS, A-LOK CONNECTORS, (5) LUBRICANT **</i>			
1	0'-6' # MH-23	1,923.00	\$1,923.00
4	6'-8' # MH-22, MH-21, MH-13, MH-12	2,552.00	\$10,208.00
1	8'-10' # MH-11	2,901.00	\$2,901.00
4	10'-12' # MH-09, MH-10, MH-08, MH-18	3,425.00	\$13,700.00
4	12'-14' # MH-17, MH-07, MH-05, MH-06	4,089.00	\$16,356.00
2	14'-16' # MH-16, MH-26	4,485.00	\$8,970.00
5	16'-18' # MH-03, MH-04, MH-20, MH-25, MH-19	5,025.00	\$25,125.00
2	18'-20' # MH-01, MH-02	6,248.00	\$12,496.00
3	PRECAST INVERT FOR 48"Ø SAN MANHOLE (MAX BASE HT 4')	325.00	\$975.00
1	RAVEN 405 LINER MH-01 INSIDE #	5,407.00	\$5,407.00
23	USF # 170-CE-ORS	449.00	\$10,327.00
23	HDPE INFLOW PROTECTORS (FOR ABOVE MANHOLES ONLY)	125.00	\$2,875.00
48"Ø MANHOLES - 6" WALLS			
COATED INSIDE WITH CS-55 (EXCEPT WHERE LINED) AND COATED OUTSIDE WITH CS-55			
<i>** INCLUDES THE FOLLOWING: ONE (1) SET OF LIFT PINS, SOG, Z-LOK CONNECTOR, 1 LUBRICANT **</i>			
1	18'-20' # MH-01A	5,405.00	\$5,405.00
1	USF # 30" CAP1	1,658.00	\$1,658.00
60"Ø MANHOLES - 6" WALLS			
COATED INSIDE WITH CS-55 (EXCEPT WHERE LINED) AND COATED OUTSIDE WITH CS-55			
<i>** INCLUDES THE FOLLOWING: ONE (1) SET OF LIFT PINS, SOG, Z-LOK CONNECTOR, 1 LUBRICANT **</i>			
3	0'-6' # MH-15, MH-14, MH-24	1,618.00	\$4,854.00
3	USF # 690-M	3,883.00	\$11,649.00
2	PRECAST INVERT FOR 60"Ø SAN MANHOLE (MAX BASE HT 5')	400.00	\$800.00
4	PALLET OF 2" PRECAST GRADE ADJUSTMENT RINGS (16 PER PALLET)	1,200.00	\$4,800.00
8	12" WIDE BOA TAPE EXTERNAL JOINT WRAP / 150' PER BOX	1,227.00	\$9,816.00
LIFT STATION \$300 CHARGE WILL APPLY IF AN ESCORT IS REQUIRED FOR LIFT STATION			
1	72"Ø LIFT STATION - 8" WALLS	16,400.00	\$16,400.00
COATED INSIDE AND COATED OUTSIDE WITH CS-55, XYPEX ADMIXTURE INSIDE			
<i>** INCLUDES THE FOLLOWING: 12" THICK BASE SLAB WITH 12" EXTENSIONS, CONNECTORS. **</i>			
<i>SHIPPING 24.53 VF OF BARREL SECTION.</i>			
1	6" THICK TOP SLAB (HATCH BY CONTRACTOR)	853.00	\$853.00
PLEASE NOTE: WE ARE REQUIRED TO SHIP THIS STRUCTURE COMPLETE. IF THE HATCH HAS NOT BEEN RECEIVED BY COMPLETION OF THIS PROJECT, AN ADDED FEE OF \$600 WILL BE APPLIED TO COVER THE COST OF SHIPPING THE LIFT STATION TOP SLAB.			
1	AGRU LINER INSIDE	15,331.00	\$15,331.00
1	12" WIDE BOA TAPE EXTERNAL JOINT WRAP / 150' PER BOX	1,227.00	\$1,227.00

STORM

9	3' X 4' VALLEY GUTTER INLET, 6" WALL, 8" TOP #ST 300-A, ST-300B, ST 300-C, ST 300-E, ST 300-G, ST 400-C, ST 500-C, ST 700-A, ST 700-C	2,765.00	\$24,885.00
13	4' X 6' VALLEY GUTTER INLET, 6" WALL, 8" TOP #ST 300-D, ST 300-F, ST 300-H, ST 400-A, ST 400-B, ST 400-D, ST 500-A, ST 500-B, ST 500-D, ST 700-B, ST 700-D, ST 800-A, ST 800-B	4,412.00	\$57,356.00
22	USF# 5106-6149	1,003.00	\$22,066.00
1	48"Ø MANHOLE TYPE P8, 5" WALL #JB-01	1,887.00	\$1,887.00
1	USF# 170-H	349.00	\$349.00
		TOTAL	\$290,599.00

LIFTING APPARATUSES ARE AVAILABLE UPON REQUEST, FOR AN ADDITIONAL CHARGE.

UNLESS SPECIFIED HEREIN, TESTING BY INDEPENDENT LABS IS NOT INCLUDED. IF REQUIRED, ADDITIONAL CHARGES WILL APPLY.


THANK YOU FOR THE OPPORTUNITY TO WORK WITH C&M ON THIS PROJECT.

MEGAN KITCHNER / EB

NOTES: 1) SALES ORDER MUST BE SIGNED AND RETURNED ALONG WITH NOTICE TO OWNER INFORMATION PRIOR TO FABRICATION. 2) PRICES DO NOT INCLUDE SALES TAX. 3) PRICES INCLUDE FREIGHT F.O.B. JOB SITE (IN FULL TRUCKLOAD QUANTITIES) UNLESS STATED OTHERWISE 4) BUYER RESPONSIBLE TO UNLOAD WHEN APPLICABLE. 5) EVERY EFFORT WILL BE MADE TO MEET SCHEDULED DATES, HOWEVER DELIVERY DATES ARE NOT GUARANTEED AND NOT SUBJECT TO BACKCHARGES. 6) PRICES CONTINGENT UPON APPROVAL OF SUBMITTAL DRAWINGS. 7) CONTRACT SUBJECT TO TERMS AND CONDITIONS OF ATLANTIC TNG, LLC. 8) FAILURE OF CONTRACTOR TO PAY ATLANTIC TNG TIMELY SHALL BE A DEFAULT AND ATLANTIC TNG, IN ADDITION TO OTHER REMEDIES, MAY UPON SEVEN (7) DAYS WRITTEN NOTICE STOP WORK PENDING PAYMENT. 9) NOTWITHSTANDING OTHER LANGUAGE IN ANY DOCUMENT, CONTRACTOR SHALL GIVE ATLANTIC TNG FIVE (5) DAYS WRITTEN NOTICE OF AND THE OPPORTUNITY PROMPTLY TO CURE ANY PROBLEM WITH THE WORK THAT MAY BECOME THE SUBJECT OF A BACKCHARGE, OR SUCH BACKCHARGE SHALL BE WAIVED BY CONTRACTOR. 10) SUBJECT TO WARRANTIES, FINAL PAYMENT SHALL CONSTITUTE ACCEPTANCE OF THE WORK. 11) NOTWITHSTANDING OTHER LANGUAGE IN ANY DOCUMENT, PAYMENT TO CONTRACTOR BY OWNER IS NOT A CONDITION PRECEDENT TO CONTRACTOR'S PAYMENT TO ATLANTIC TNG. 12) IN NO EVENT SHALL THE CONTRACTOR REQUIRE ATLANTIC TNG TO PROVIDE AN UNCONDITIONAL WAIVER OR RELEASE OF CLAIM, EITHER PARTIAL OR FINAL, PRIOR TO RECEIVING PAYMENT OR IN AN AMOUNT IN EXCESS OF WHAT HAS BEEN PAID, AND ANY SUCH WAIVER OR RELEASE SHALL BE VOID. 13) ATLANTIC TNG CANNOT BE RESPONSIBLE FOR TYPOS OR OTHER ERRORS AND RESERVES THE RIGHT TO CANCEL ANY ORDERS ARISING FROM SUCH ERRORS.

PLEASE SIGN AND RETURN

CONFIRMING ORDER ONLY. PAY FROM INVOICE.



SIGNATURE

Chairman

TITLE

5/15/26

DATE

TERM: Net 30 days.

"We now accept all major credit cards (*), checks by mail, and/or wire transfers at no charge."

*** A 3% Credit Card fee will be added to transactions**

If tax exempt, please attach owner's certificate and original blanket certificate to Sales Order.



Consumer's Certificate of Exemption

DR-14
R. 10/25

Issued Pursuant to Chapter 212, Florida Statutes

85-8018367937C-5	04/30/2026	04/30/2031	MUNICIPAL GOVERNMENT
Certificate Number	Effective Date	Expiration Date	Exemption Category

This certifies that

LAUREL ROAD COMMUNITY DEVELOPMENT
DISTRICT
3501 QUADRANGLE BLVD STE 270
ORLANDO FL 32817-8329

is exempt from the payment of Florida sales and use tax on transient rental property rented, tangible personal property purchased or rented, or services purchased.



Important Information for Exempt Organizations

DR-14
R. 10/25

1. You must provide all vendors and suppliers with an exemption certificate before making tax-exempt purchases. See Rule 12A-1.038, Florida Administrative Code (F.A.C.).
2. Your *Consumer's Certificate of Exemption* is to be used solely by your organization for your organization's customary nonprofit activities.
3. Purchases made by an individual on behalf of the organization are taxable, even if the individual will be reimbursed by the organization.
4. This exemption applies only to purchases made by your organization. The sale or lease to others of tangible personal property or sleeping accommodations is taxable. Your organization must register to collect and remit sales and use tax on such taxable transactions. **Note:** Churches are exempt from this requirement.
5. It is a criminal offense to fraudulently present this certificate to evade the payment of sales tax. Under no circumstances should this certificate be used for the personal benefit of any individual. Violators will be liable for payment of the sales tax plus a penalty of 200% of the tax, and may be subject to conviction of a third-degree felony. Any violation will require the revocation of this certificate.
6. If you have questions about your exemption certificate, please call Taxpayer Services at 850-488-6800. The mailing address is PO Box 6480, Tallahassee, FL 32314-6480. For a written reply to tax questions, email Taxpayer Services at fdortaxpayerservices@floridarevenue.com.



Laurel Road Community Development District

Voltaire Proposal for E-Bike Maintenance

SERVICE CONTRACT QUOTE

Voltaire Cycles Sarasota LLC

Date:	May 8, 2026
Prepared For:	Sydney Pollock
Prepared By:	Ron O'Shea

ONGOING E-BIKE SERVICE AGREEMENT

SERVICE DETAILS

- \$120 per bike for a complete tune-up service
- Tune-ups are recommended twice yearly based on annual bike usage
- Current fleet total: 4 bikes
- Per Service Cycle Total: \$480
- Estimated Annual Service Total: \$960

Approved

Ron
5/8/26

PICKUP & DELIVERY SERVICE (\$25 Delivery/Pick up charge)

- Bikes can be conveniently picked up by Voltaire driver(s) and transported to our service department
- Standard turnaround time is approximately 2 business days for completion and return delivery
- If a driver is available, bikes may also be picked up for flat repairs, brake adjustments, and minor/basic service repairs

SERVICE NOTES

Standard tune-up service may include:

- Brake inspection & adjustment
- Tire inspection & inflation
- Drivetrain adjustment & lubrication
- Bolt/safety inspection
- Electrical systems check
- General safety review

Additional parts and major repairs, if needed, would be quoted separately prior to completion.

Thank you again for the opportunity to support your fleet service needs. We appreciate your business and look forward to working with you.

Best regards,

Ron O'Shea - Co-Owner
Voltaire Cycles Sarasota LLC

LOCATIONS

Venice: 4199 S. Tamiami Trail, Venice FL 34293

Osprey: 15 S. Tamiami Trail, Osprey FL 34229

North Port: 4381 Aidan Lane, North Port FL 34288

Phone: 941-922-0384



Laurel Road Community Development District

Payment Authorization Nos. 143 – 147

LAUREL ROAD COMMUNITY DEVELOPMENT DISTRICT

Payment Authorizations Nos. 143 - 147

PA #	Description	Amount	Total
140	Advanced Aquatic Services	\$ 1,888.00	
	Alsco Uniforms	\$ 75.83	
	Comcast Business	\$ 194.95	
	FPL	\$ 3,495.37	
	GreatAmerica Financial Services	\$ 369.16	
	Impact Landscaping & Irrigation	\$ 815.00	
	Jan-Pro Manasota	\$ 1,325.67	
	Peloton Interactive	\$ 528.00	
	Safetouch	\$ 2,034.55	
		\$ 1,538.46	
	S & G Pools	\$ 1,552.00	
	WTS International	\$ 2,162.00	
	Xfinity	\$ 112.80	
			\$16,091.79
144	Clean Sweep Parking Lot Maintenance	\$ 1,187.50	
	Doody Free 941	\$ 234.00	
	Impact Landscaping & Irrigation	\$ 15,334.67	
		\$ 1,986.00	

		\$	3,535.41	
	J.B Edwards	\$	91.00	
	NaturZone	\$	210.00	
		\$	625.00	
	Neal Land & Neighborhoods	\$	3,375.00	
	TieTechnology	\$	73.38	
	USA Today	\$	158.75	
	Valley	\$	2,004.69	
	Verizon Business	\$	74.88	
	WTS International	\$	346.50	
		\$	2,395.22	
				\$31,632.00
145	AlSCO Uniforms	\$	75.83	
	AM Engineering	\$	2,193.00	
	Comcast	\$	2,944.06	
	Dale Weidemiller	\$	4,485.00	
	Daystar Exterior Cleaning	\$	1,530.00	
	PFM Management Services	\$	4,625.00	
		\$	1.48	
				\$15,854.37

146	City of Venice	\$ 2,083.88	
		\$ 7.28	
		\$ 19.42	
		\$ 232.80	
		\$ 13.49	
		\$ 151.26	
		\$ 677.48	
		\$ 214.56	
		\$ 3.80	
		\$ 3,250.33	
		\$ 1,196.49	
		\$ 400.94	
	Comcast	\$ 194.95	
	Florida Department of Health in Sarasota County	\$ 400.00	
	FPL	\$ 34.75	
		\$ 2,726.39	
		\$ 45.95	
		\$ 45.95	
	Navitas Credit Corp	\$ 2,465.17	
	Supervisor Fees - Dale Weidemiller	\$ 200.00	
	Supervisor Fees - John Blakely	\$ 200.00	
	Supervisor Fees - Pete Williams	\$ 200.00	
	Supervisor Fees - Janice Snow	\$ 200.00	
	Supervisor Fees - John Leinaweaver	\$ 200.00	
	Tyree Brown	\$ 500.00	
	VGlobalTech	\$ 160.00	
	WTS International	\$ 2,402.10	
		\$ 52.57	
			\$18,279.56

147	Comcast Business	\$ 194.95	
	Gig Set Go	\$ 500.00	
	GreatAmerica Financial Services	\$ 369.16	
	Southern Land Services of SW Florida	\$ 1,400.00	
	TECO	\$ 63.77	
	WTS International	\$ 2,402.10	
	Xfinity	\$ 100.00	
			\$ 5,029.98
		Total	\$70,795.91



Laurel Road Community Development District

Funding Request Nos. 210 – 212



Laurel Road Community Development District

District Financial Statements



Laurel Road Community Development District

April 2026 Financial Package

April 30, 2026

PFM Management Services LLC
3501 Quadrangle Boulevard
Suite 270
Orlando, FL 32817-8329
(407) 723-5900



Laurel Road CDD
Statement of Financial Position
As of 4/30/2026

	General Fund	Debt Service Fund	Capital Projects Fund	Long-Term Debt	Total
<u>Assets</u>					
<u>Current Assets</u>					
General Checking Account	\$ 199,040.76				\$ 199,040.76
Accounts Receivable	1,114.41				1,114.41
On-Roll Assessments Receivable	4,538.91				4,538.91
Off-Roll Assessments Receivable	64,398.20				64,398.20
Prepaid Expenses	12,082.73				12,082.73
Deposits	4,350.00				4,350.00
On-Roll Assessments Receivable		\$ 5,678.91			5,678.91
Due From Other Funds		5,069.41			5,069.41
Series 2021A1 Debt Service Reserve		326,871.88			326,871.88
Series 2021A2 Debt Service Reserve		62,500.00			62,500.00
Series 2021A Revenue		793,860.82			793,860.82
Series 2021A2 Interest		2,734.53			2,734.53
Series 2021A1 Prepayment		165.08			165.08
Series 2021A2 Prepayment		353,799.90			353,799.90
Construction Checking Account			\$ 21,589.62		21,589.62
Accounts Receivable - Due from Developer			106,186.97		106,186.97
Prepaid Expenses			336.22		336.22
Deposits			50.00		50.00
Total Current Assets	\$ 285,525.01	\$ 1,550,680.53	\$ 128,162.81	\$ -	\$ 1,964,368.35
<u>Investments</u>					
Amount Available in Debt Service Funds				\$ 1,539,932.21	\$ 1,539,932.21
Amount To Be Provided				13,335,067.79	13,335,067.79
Total Investments	\$ -	\$ -	\$ -	\$ 14,875,000.00	\$ 14,875,000.00
Total Assets	\$ 285,525.01	\$ 1,550,680.53	\$ 128,162.81	\$ 14,875,000.00	\$ 16,839,368.35



Laurel Road CDD
Statement of Financial Position
As of 4/30/2026

	General Fund	Debt Service Fund	Capital Projects Fund	Long-Term Debt	Total
<u>Liabilities and Net Assets</u>					
<u>Current Liabilities</u>					
Accounts Payable	\$ 11,243.32				\$ 11,243.32
Deferred Revenue	1,614.41				1,614.41
Deferred Revenue - On-Roll	4,538.91				4,538.91
Deferred Revenue - Off-Roll	64,398.20				64,398.20
Deferred Revenue		\$ 5,678.91			5,678.91
Accounts Payable			\$ 106,186.97		106,186.97
Retainage Payable			91,992.19		91,992.19
Deferred Revenue			106,186.97		106,186.97
Total Current Liabilities	\$ 81,794.84	\$ 5,678.91	\$ 304,366.13	\$ -	\$ 391,839.88
<u>Long Term Liabilities</u>					
Revenue Bonds Payable - Long-Term				\$ 14,875,000.00	\$ 14,875,000.00
Total Long Term Liabilities	\$ -	\$ -	\$ -	\$ 14,875,000.00	\$ 14,875,000.00
Total Liabilities	\$ 81,794.84	\$ 5,678.91	\$ 304,366.13	\$ 14,875,000.00	\$ 15,266,839.88
<u>Net Assets</u>					
Net Assets, Unrestricted	\$ (16,545.33)				\$ (16,545.33)
Current Year Net Assets, Unrestricted	(8,317.44)				(8,317.44)
Net Assets - General Government	126,143.91				126,143.91
Current Year Net Assets - General Government	102,449.03				102,449.03
Net Assets, Unrestricted		\$ 1,142,003.21			1,142,003.21
Current Year Net Assets, Unrestricted		402,998.41			402,998.41
Net Assets, Unrestricted			\$ (99,574.77)		(99,574.77)
Current Year Net Assets, Unrestricted			(76,628.55)		(76,628.55)
Total Net Assets	\$ 203,730.17	\$ 1,545,001.62	\$ (176,203.32)	\$ -	\$ 1,572,528.47
Total Liabilities and Net Assets	\$ 285,525.01	\$ 1,550,680.53	\$ 128,162.81	\$ 14,875,000.00	\$ 16,839,368.35



Laurel Road CDD
Statement of Activities
As of 4/30/2026

	General Fund	Debt Service Fund	Capital Projects Fund	Long-Term Debt	Total
<u>Revenues</u>					
On-Roll Assessments	\$ 517,129.64				\$ 517,129.64
Off-Roll Assessments	193,194.62				193,194.62
Other Income & Other Financing Sources	1,851.83				1,851.83
On-Roll Assessments		\$ 647,010.96			647,010.96
Other Assessments		\$ 615,124.18			615,124.18
Inter-Fund Group Transfers In		\$ 1,151.31			1,151.31
Developer Contributions			\$ 126,002.83		126,002.83
Other Income & Other Financing Sources			\$ 29,036.00		29,036.00
Inter-Fund Transfers In			\$ (1,151.31)		(1,151.31)
Total Revenues	<u>\$ 712,176.09</u>	<u>\$ 1,263,286.45</u>	<u>\$ 153,887.52</u>	<u>\$ -</u>	<u>\$ 2,129,350.06</u>
<u>Expenses</u>					
Supervisor Fees	\$ 6,000.00				\$ 6,000.00
Public Officials' Liability Insurance	2,870.00				2,870.00
Trustee Services	4,246.25				4,246.25
Management	32,375.00				32,375.00
Field Management	13,500.00				13,500.00
Engineering	2,771.00				2,771.00
Disclosure	500.00				500.00
District Counsel	4,580.00				4,580.00
Assessment Administration	5,500.00				5,500.00
Audit	5,700.00				5,700.00
Tax Preparation	71.40				71.40
Travel and Per Diem	110.07				110.07
Postage & Shipping	41.03				41.03
Legal Advertising	829.50				829.50
Miscellaneous	233.17				233.17
Office Supplies	267.74				267.74
Property Taxes	783.54				783.54
Web Site Maintenance	1,720.00				1,720.00
Holiday Decorations	23,887.30				23,887.30
Dues, Licenses, and Fees	175.00				175.00



Laurel Road CDD
Statement of Activities
As of 4/30/2026

	General Fund	Debt Service Fund	Capital Projects Fund	Long-Term Debt	Total
Construction Consultation	19,987.50				19,987.50
Lifestyle Staff	\$ 52,356.12				\$ 52,356.12
Resident Services	8,039.94				8,039.94
Electric	831.87				831.87
Amenity - Electric	17,382.55				17,382.55
Amenity - Water	20,654.95				20,654.95
Water Reclaimed	2,300.73				2,300.73
Stormwater Management	24,029.86				24,029.86
Wetlands Mitigation	6,400.00				6,400.00
Amenity - Telephone	963.02				963.02
Amenity - Cable TV / Internet / Wi-Fi	9,576.73				9,576.73
Amenity - Landscape Maintenance	23,067.87				23,067.87
Amenity - Irrigation Repairs	1,680.00				1,680.00
Amenity - Pool Maintenance	11,043.98				11,043.98
Amenity - Access Control	7,692.30				7,692.30
Amenity - Janitorial	20,305.68				20,305.68
Amenity - Pest Control	2,228.55				2,228.55
Amenity - Fitness Equipment Leasing	17,756.19				17,756.19
Amenity - Security	6,722.62				6,722.62
Amenity - Office Equipment Leasing	2,663.69				2,663.69
Amenity - Capital Outlay	2,031.34				2,031.34
Amenity - Miscellaneous	1,508.87				1,508.87
Amenity - AC Maintenance and Equipment	5,195.00				5,195.00
Amenity - Pool Equipment	19.07				19.07
Amenity - Gas	395.10				395.10
Amenity - Operations	3,511.95				3,511.95
Amenity - Fireplaces and Barbecue	39.14				39.14
Gate Internet Service	13,019.02				13,019.02
General Insurance	3,508.00				3,508.00
Property & Casualty Insurance	36,328.00				36,328.00
Other Insurance	500.00				500.00
Irrigation	20,095.15				20,095.15
Lake Maintenance	15,616.00				15,616.00
Landscaping Maintenance & Material	87,952.69				87,952.69
Landscape Improvements	9,715.44				9,715.44



Laurel Road CDD
Statement of Activities
As of 4/30/2026

	General Fund	Debt Service Fund	Capital Projects Fund	Long-Term Debt	Total
Fertilizer / Pesticides	10,080.00				10,080.00
Contingency	\$ 2,097.59				\$ 2,097.59
Lake Bank Mowing	13,902.00				13,902.00
Gate - Repairs & Maintenance	324.16				324.16
Dog Waste Stations	1,638.00				1,638.00
Capital Expenditures	8,317.44				8,317.44
Street Sweeping	5,700.00				5,700.00
Streetlights	19,826.14				19,826.14
Bike Share Maintenance	253.37				253.37
Golf Cart Maintenance	182.72				182.72
Series 2021 A2 Principal Payments		\$ 610,000.00			610,000.00
Series 2021 A1 Interest Payments		198,721.25			198,721.25
Series 2021 A2 Interest Payments		70,664.07			70,664.07
Engineering			\$ 24,478.08		24,478.08
Landscaping Maintenance & Material			133,947.25		133,947.25
Contingency			72,623.32		72,623.32
Total Expenses	\$623,601.34	\$879,385.32	\$231,048.65	\$0.00	\$1,734,035.31
<u>Other Revenues (Expenses) & Gains (Losses)</u>					
Interest Income	\$ 5,556.84				\$ 5,556.84
Dividend Income		\$ 19,097.28			19,097.28
Interest Income			\$ 27.67		27.67
Dividend Income			504.91		504.91
Total Other Revenues (Expenses) & Gains (Losses)	\$ 5,556.84	\$ 19,097.28	\$ 532.58	\$ -	\$ 25,186.70
Change In Net Assets	\$ 94,131.59	\$ 402,998.41	\$ (76,628.55)	\$ -	\$ 420,501.45
Net Assets At Beginning Of Year	\$ 109,598.58	\$ 1,142,003.21	\$ (99,574.77)	\$ -	\$ 1,152,027.02
Net Assets At End Of Year	\$ 203,730.17	\$ 1,545,001.62	\$ (176,203.32)	\$ -	\$ 1,572,528.47



Laurel Road CDD
Budget to Actual
For the Month Ending 4/30/2026

	YTD Actual	YTD Budget	YTD Variance	FY 2026 Adopted Budget	Percentage
Revenues					
On-Roll Assessments	\$ 517,129.64	\$ 304,306.65	\$ 212,822.99	\$ 521,668.55	99.13%
Off-Roll Assessments	193,194.62	150,262.48	42,932.14	257,592.82	75.00%
Other Income & Other Financing Sources	1,851.83	-	1,851.83	-	
Carryforward Cash	50,895.83	50,895.83	-	87,250.00	58.33%
Net Revenues	\$ 763,071.92	\$ 505,464.96	\$ 257,606.96	\$ 866,511.37	88.06%
General & Administrative Expenses					
Supervisor Fees	\$ 6,000.00	\$ 7,000.00	\$ (1,000.00)	\$ 12,000.00	50.00%
Public Officials' Liability Insurance	2,870.00	1,816.62	1,053.38	3,114.20	92.16%
Trustee Services	4,246.25	2,475.85	1,770.40	4,244.31	100.05%
Management	32,375.00	32,375.00	-	55,500.00	58.33%
Field Management	13,500.00	8,750.00	4,750.00	15,000.00	90.00%
Engineering	2,771.00	3,500.00	(729.00)	6,000.00	46.18%
Disclosure	500.00	583.33	(83.33)	1,000.00	50.00%
District Counsel	4,580.00	11,666.67	(7,086.67)	20,000.00	22.90%
Assessment Administration	5,500.00	3,208.33	2,291.67	5,500.00	100.00%
Reamortization Schedules	-	72.92	(72.92)	125.00	0.00%
Audit	5,700.00	3,325.00	2,375.00	5,700.00	100.00%
Arbitrage Calculation	-	291.67	(291.67)	500.00	0.00%
Tax Preparation	71.40	36.89	34.51	63.24	112.90%
Travel and Per Diem	110.07	291.67	(181.60)	500.00	22.01%
Telephone	-	408.33	(408.33)	700.00	0.00%
Postage & Shipping	41.03	291.67	(250.64)	500.00	8.21%
Legal Advertising	829.50	3,208.33	(2,378.83)	5,500.00	15.08%
Miscellaneous	233.17	583.31	(350.14)	1,000.00	23.32%
Office Supplies	267.74	291.67	(23.93)	500.00	53.55%
Property Taxes	783.54	-	783.54	-	
Web Site Maintenance	1,720.00	1,820.00	(100.00)	3,120.00	55.13%
Holiday Decorations	23,887.30	14,583.33	9,303.97	25,000.00	95.55%
IT Services	-	291.67	(291.67)	500.00	0.00%
Dues, Licenses, and Fees	175.00	102.08	72.92	175.00	100.00%
Construction Consultation	19,987.50	-	19,987.50	-	
Lifestyle & Maintenance Staff	52,356.12	31,671.97	20,684.15	54,294.80	96.43%
Resident Services	8,039.94	4,374.07	3,665.87	7,498.40	107.22%
Total General & Administrative Expenses	\$ 186,544.56	\$ 133,020.38	\$ 53,524.18	\$ 228,034.95	81.81%



Laurel Road CDD
Budget to Actual
For the Month Ending 4/30/2026

	YTD Actual	YTD Budget	YTD Variance	FY 2026 Adopted Budget	Percentage
<u>Field Expenses (Inside the Gate: SF)</u>					
Electric	\$ 623.90	\$ 4,375.00	\$ (3,751.10)	\$ 7,500.00	8.32%
Water Reclaimed	1,725.55	2,187.50	(461.95)	3,750.00	46.01%
Stormwater Management	24,029.86	1,166.67	22,863.19	2,000.00	1201.49%
Wetland Mitigation	6,400.00	5,250.00	1,150.00	9,000.00	71.11%
Equipment Rental	-	656.25	(656.25)	1,125.00	0.00%
Gate Internet Service	13,019.02	1,166.67	11,852.35	2,000.00	650.95%
General Insurance	2,631.00	1,664.83	966.17	2,854.00	92.19%
Property & Casualty Insurance	27,246.00	8,864.19	18,381.81	15,195.75	179.30%
Other Insurance	375.00	-	375.00	-	
Irrigation - Repair and Maintenance	15,071.36	10,920.00	4,151.36	18,720.00	80.51%
Lake Maintenance	11,712.00	10,500.00	1,212.00	18,000.00	65.07%
Landscaping Maintenance & Material	65,964.52	62,027.02	3,937.50	106,332.03	62.04%
Landscape Improvements	7,286.58	8,750.00	(1,463.42)	15,000.00	48.58%
Fertilizer / Pesticides	7,560.00	7,560.00	-	12,960.00	58.33%
Contingency	2,097.59	10,150.00	(8,052.41)	17,400.00	12.06%
Lake Bank Mowing	13,902.00	-	13,902.00	-	
Gate - Repairs & Maintenance	324.16	2,041.67	(1,717.51)	3,500.00	9.26%
Mulch	-	2,916.67	(2,916.67)	5,000.00	0.00%
Storm Cleanup	-	4,375.00	(4,375.00)	7,500.00	0.00%
Storm Landscape Replacement	-	6,562.50	(6,562.50)	11,250.00	0.00%
Security Monitoring	-	17,500.00	(17,500.00)	30,000.00	0.00%
Dog Waste Stations	1,638.00	1,638.00	-	2,808.00	58.33%
Mailbox Maintenance	-	116.67	(116.67)	200.00	0.00%
Capital Expenditures	6,238.08	4,375.00	1,863.08	7,500.00	83.17%
Street Sweeping	5,700.00	7,000.00	(1,300.00)	12,000.00	47.50%
Lighting	-	437.50	(437.50)	750.00	0.00%
Streetlights - Leasing	14,869.61	17,640.00	(2,770.40)	30,240.00	49.17%
Bike Share Maintenance	253.37	1,458.33	(1,204.96)	2,500.00	10.13%
Golf Cart Maintenance	137.04	656.25	(519.21)	1,125.00	12.18%
Total Field Expenses (Inside the Gate; Only SF)	\$ 228,804.64	\$ 201,955.72	\$ 26,848.92	\$ 346,209.78	66.09%
<u>Field Expenses (Outside the Gate: MF)</u>					
Electric	\$ 207.97	\$ 1,458.33	\$ (1,250.36)	\$ 2,500.00	8.32%
Water Reclaimed	575.18	729.17	(153.99)	1,250.00	46.01%
Equipment Rental	-	218.75	(218.75)	375.00	0.00%
General Insurance	877.00	554.95	322.05	951.34	92.19%
Property & Casualty Insurance	9,082.00	2,954.73	6,127.27	5,065.25	179.30%
Other Insurance	125.00	-	125.00	-	
Irrigation - Repair and Maintenance	5,023.79	3,640.00	1,383.79	6,240.00	80.51%
Lake Maintenance	3,904.00	3,500.00	404.00	6,000.00	65.07%
Landscaping Maintenance & Material	21,988.17	20,675.67	1,312.50	35,444.01	62.04%
Landscape Improvements	2,428.86	2,916.67	(487.81)	5,000.00	48.58%
Fertilizer / Pesticides	2,520.00	2,520.00	-	4,320.00	58.33%
Storm Cleanup	-	1,458.33	(1,458.33)	2,500.00	0.00%
Storm Landscape Replacement	-	2,187.50	(2,187.50)	3,750.00	0.00%
Capital Expenditures	2,079.36	1,458.33	621.03	2,500.00	83.17%
Lighting	-	145.83	(145.83)	250.00	0.00%
Streetlights - Leasing	4,956.54	5,880.00	(923.47)	10,080.00	49.17%
Golf Cart Maintenance	45.68	218.75	(173.07)	375.00	12.18%
Total Field Expenses (Outside the Gate; MF)	\$ 53,813.55	\$ 50,517.01	\$ 3,296.54	\$ 86,600.59	62.14%



Laurel Road CDD
Budget to Actual
For the Month Ending 4/30/2026

	YTD Actual	YTD Budget	YTD Variance	FY 2026 Adopted Budget	Percentage
<u>Vistera - Amenity Expenses</u>					
Amenity - Electric	\$ 17,382.55	\$ 5,833.33	\$ 11,549.22	\$ 10,000.00	173.83%
Amenity - Water	20,654.95	8,750.00	11,904.95	15,000.00	137.70%
Amenity - Telephone	963.02	5,110.00	(4,146.98)	8,760.00	10.99%
Amenity - Cable TV / Internet / Wi-Fi	9,576.73	7,583.33	1,993.40	13,000.00	73.67%
Amenity - Landscape Maintenance	23,067.87	11,666.67	11,401.20	20,000.00	115.34%
Amenity - Irrigation Repairs	1,680.00	5,833.33	(4,153.33)	10,000.00	16.80%
Amenity - Pool Maintenance	11,043.98	10,864.00	179.98	18,624.00	59.30%
Amenity - Access Control Maintenance	7,692.30	875.00	6,817.30	1,500.00	512.82%
Amenity - Pool Equipment	19.07	583.33	(564.26)	1,000.00	1.91%
Amenity - Cleaning	20,305.68	22,516.67	(2,210.99)	38,600.00	52.61%
Amenity - Pest Control	2,228.55	3,500.00	(1,271.45)	6,000.00	37.14%
Amenity - Fitness Equipment Leasing	17,756.19	17,606.19	150.00	30,182.04	58.83%
Amenity - Security Monitoring	6,722.62	3,558.33	3,164.29	6,100.00	110.21%
Amenity - Office Equipment Leasing	2,663.69	2,916.67	(252.98)	5,000.00	53.27%
Amenity - Capital Outlay	2,031.34	4,375.00	(2,343.66)	7,500.00	27.08%
Amenity - Miscellaneous	1,508.87	1,458.33	50.54	2,500.00	60.35%
Amenity - A/C Maintenance and Equipment	5,195.00	875.00	4,320.00	1,500.00	346.33%
Amenity - Gas	395.10	816.67	(421.57)	1,400.00	28.22%
Amenity - Operations	3,511.95	4,666.67	(1,154.72)	8,000.00	43.90%
Amenity - Fireplaces and Barbecue	39.14	583.33	(544.19)	1,000.00	3.91%
Total Vistera - Amenity Expenses	\$ 154,438.60	\$ 119,971.85	\$ 34,466.75	\$ 205,666.04	75.09%
Total Expenses	\$ 623,601.34	\$ 505,464.96	\$ 118,136.38	\$ 866,511.36	71.97%
<u>Other Revenues (Expenses) & Gains (Losses)</u>					
Interest Income	\$ 5,556.84	\$ -	\$ 5,556.84	\$ -	
Total Other Revenues (Expenses) & Gains (Losses)	\$ 5,556.84	\$ -	\$ 5,556.84	\$ -	
Net Income (Loss)	\$ 145,027.42	\$ -	\$ 145,027.42	\$ -	



Laurel Road Community Development District

FY 2027 Proposed Budget Package

PFM Management Services LLC
3501 Quadrangle Boulevard
Suite 270
Orlando, FL 32817-8329
(407) 723-5900



Laurel Road CDD
FY 2027 Proposed O&M Budget

	Actual Through 4/30/2026	Anticipated 5/2026 - 9/2026	FY 2026 Anticipated Total	FY 2026 Adopted Budget	FY 2027 Proposed Budget
Revenues					
On-Roll Assessments	\$ 517,129.64	\$ 4,538.91	\$ 521,668.55	\$ 521,668.55	\$ 791,276.75
Off-Roll Assessments	193,194.62	64,398.20	257,592.82	257,592.82	397,347.66
Other Income & Other Financing Sources	1,851.83	1,322.75	3,174.58	-	500.00
Carryforward Cash	50,895.83	36,354.17	87,250.00	87,250.00	-
Net Revenues	\$ 763,071.92	\$ 106,614.03	\$ 869,685.95	\$ 866,511.37	\$ 1,189,124.41
General & Administrative Expenses					
Supervisor Fees	\$ 6,000.00	\$ 5,000.00	\$ 11,000.00	\$ 12,000.00	\$ 12,000.00
Public Officials' Liability Insurance	2,870.00	-	2,870.00	3,114.20	3,300.50
Trustee Services	4,246.25	-	4,246.25	4,244.31	4,244.31
Management	32,375.00	23,125.00	55,500.00	55,500.00	55,500.00
Field Management	13,500.00	16,875.00	30,375.00	15,000.00	40,500.00
Engineering	2,771.00	1,979.30	4,750.30	6,000.00	6,000.00
Disclosure	500.00	500.00	1,000.00	1,000.00	2,000.00
District Counsel	4,580.00	3,271.45	7,851.45	20,000.00	25,000.00
Assessment Administration	5,500.00	-	5,500.00	5,500.00	11,000.00
Reamortization Schedules	-	125.00	125.00	125.00	125.00
Audit	5,700.00	-	5,700.00	5,700.00	7,000.00
Arbitrage	-	500.00	500.00	500.00	500.00
Tax Preparation	71.40	-	71.40	63.24	80.00
Travel and Per Diem	110.07	78.60	188.67	500.00	500.00
Telephone	-	-	-	700.00	700.00
Postage & Shipping	41.03	29.30	70.33	500.00	500.00
Legal Advertising	829.50	592.50	1,422.00	5,500.00	2,000.00
Miscellaneous	233.17	166.55	399.72	1,000.00	500.00
Office Supplies	267.74	191.25	458.99	500.00	375.00
Property Taxes	783.54	-	783.54	-	100.00
Web Site Maintenance	1,720.00	1,400.00	3,120.00	3,120.00	3,120.00
Holiday Decorations	23,887.30	-	23,887.30	25,000.00	25,000.00
IT Services	-	208.35	208.35	500.00	250.00
Dues, Licenses, and Fees	175.00	-	175.00	175.00	175.00
Lifestyle & Maintenance Staff	19,987.50	14,276.80	34,264.30	54,294.80	98,570.00 *
Resident Services	52,356.12	37,397.25	89,753.37	7,498.40	8,632.00 *
Total General & Administrative Expenses	\$ 186,544.56	\$ 105,716.35	\$ 284,220.97	\$ 228,034.95	\$ 307,671.81

* "Lifestyle Staff" and "Resident Services" are expected to be 35% of the anticipated budget of \$232,991.00. The remaining 65% is paid by the developer.



Laurel Road CDD
FY 2027 Proposed O&M Budget

	Actual Through 4/30/2026	Anticipated 5/2026 - 9/2026	FY 2026 Anticipated Total	FY 2026 Adopted Budget	FY 2027 Proposed Budget
Field Expenses (Inside the Gate; SF)					
Electric	\$ 623.90	\$ 445.65	\$ 1,069.55	\$ 7,500.00	\$ 1,875.00
Water Reclaimed	1,725.55	1,232.55	2,958.10	3,750.00	3,750.00
Stormwater Management	24,029.86	17,164.20	41,194.06	2,000.00	37,500.00
Wetland Mitigation	6,400.00	4,571.45	10,971.45	9,000.00	11,000.00
Equipment Rental	-	468.75	468.75	1,125.00	600.00
Gate Internet Service	13,019.02	9,299.30	22,318.32	2,000.00	25,000.00
General Insurance	2,631.00	-	2,631.00	2,854.00	3,025.65
Property & Casualty Insurance	27,246.00	-	27,246.00	15,195.75	31,332.90
Other Insurance	375.00	-	375.00	-	431.25
Irrigation - Repair and Maintenance	15,071.36	10,765.25	25,836.61	18,720.00	27,000.00
Lake Maintenance	11,712.00	8,365.70	20,077.70	18,000.00	19,800.00
Landscaping Maintenance & Material	65,964.52	47,117.50	113,082.02	106,332.03	106,332.03
Landscape Improvements	7,286.58	5,204.70	12,491.28	15,000.00	22,500.00
Fertilizer / Pesticides	7,560.00	5,400.00	12,960.00	12,960.00	12,960.00
Contingency	2,097.59	1,498.30	3,595.89	17,400.00	12,500.00
Lake Bank Mowing	13,902.00	9,930.00	23,832.00	-	25,000.00
Gate - Repairs & Maintenance	324.16	231.55	555.71	3,500.00	3,500.00
Mulch	-	2,083.35	2,083.35	5,000.00	40,000.00
Storm Cleanup	-	7,500.00	7,500.00	7,500.00	7,500.00
Storm Landscape Replacement	-	11,250.00	11,250.00	11,250.00	11,250.00
Security Monitoring	-	12,500.00	12,500.00	30,000.00	15,000.00
Dog Waste Stations	1,638.00	1,170.00	2,808.00	2,808.00	2,808.00
Mailbox Maintenance	-	83.35	83.35	200.00	-
Capital Expenditures	6,238.08	4,455.75	10,693.83	7,500.00	7,500.00
Street Sweeping	5,700.00	4,071.45	9,771.45	12,000.00	12,000.00
Lighting	-	-	-	750.00	-
Streetlights - Leasing	14,869.61	10,621.15	25,490.76	30,240.00	30,240.00
Bike Share Maintenance	253.37	181.00	434.37	-	-
Golf Cart Maintenance	137.04	97.90	234.94	1,125.00	1,125.00
Laurel Rd. Monument Maintenance	-	-	-	-	3,000.00
Border Rd. Monument Maintenance	-	-	-	-	2,000.00
Total Field Expenses (Inside the Gate; Only SF)	\$ 228,804.64	\$ 175,708.85	\$ 404,513.49	\$ 343,709.78	\$ 476,529.83

* "Lifestyle Staff" and "Resident Services" are expected to be 35% of the anticipated budget of \$232,991.00. The remaining 65% is paid by the developer.



Laurel Road CDD
FY 2027 Proposed O&M Budget

	Actual Through 4/30/2026	Anticipated 5/2026 - 9/2026	FY 2026 Anticipated Total	FY 2026 Adopted Budget	FY 2027 Proposed Budget
Field Expenses (Outside the Gate; MF)					
Electric	\$ 207.97	\$ 148.55	\$ 356.52	\$ 2,500.00	\$ 625.00
Water Reclaimed	575.18	410.85	986.03	1,250.00	1,250.00
Equipment Rental	-	156.25	156.25	375.00	200.00
General Insurance	877.00	-	877.00	951.34	1,008.55
Property & Casualty Insurance	9,082.00	-	9,082.00	5,065.25	10,444.30
Other Insurance	125.00	-	125.00	-	143.75
Irrigation - Repair and Maintenance	5,023.79	3,588.40	8,612.19	6,240.00	9,000.00
Lake Maintenance	3,904.00	2,788.55	6,692.55	6,000.00	6,600.00
Landscaping Maintenance & Material	21,988.17	15,705.85	37,694.02	35,444.01	35,444.01
Landscape Improvements	2,428.86	1,734.90	4,163.76	5,000.00	7,500.00
Fertilizer / Pesticides	2,520.00	1,800.00	4,320.00	4,320.00	4,320.00
Storm Cleanup	-	2,500.00	2,500.00	2,500.00	2,500.00
Storm Landscape Replacement	-	3,750.00	3,750.00	3,750.00	3,750.00
Capital Expenditures	2,079.36	1,485.25	3,564.61	2,500.00	2,500.00
Lighting	-	-	-	250.00	-
Streetlights - Leasing	4,956.54	3,540.40	8,496.94	10,080.00	10,080.00
Golf Cart Maintenance	45.68	32.65	78.33	375.00	375.00
Laurel Rd. Monument Maintenance	-	-	-	-	1,000.00
Total Field Expenses (Outside the Gate; SF & MF)	\$ 53,813.55	\$ 37,641.65	\$ 91,455.20	\$ 86,600.59	\$ 96,740.61

* "Lifestyle Staff" and "Resident Services" are expected to be 35% of the anticipated budget of \$232,991.00. The remaining 65% is paid by the developer.



Laurel Road CDD
FY 2027 Proposed O&M Budget

	Actual Through 4/30/2026	Anticipated 5/2026 - 9/2026	FY 2026 Anticipated Total	FY 2026 Adopted Budget	FY 2027 Proposed Budget
<u>Vistera - Amenity</u>					
Amenity - Electric	\$ 17,382.55	\$ 12,416.10	\$ 29,798.65	\$ 10,000.00	\$ 25,000.00
Amenity - Water	20,654.95	14,753.55	35,408.50	15,000.00	30,000.00
Amenity - Telephone	963.02	687.85	1,650.87	8,760.00	2,000.00
Amenity - Cable TV / Internet / Wi-Fi	9,576.73	6,840.50	16,417.23	13,000.00	18,000.00
Amenity - Landscape Maintenance	23,067.87	16,477.05	39,544.92	20,000.00	37,000.00
Amenity - Irrigation Repairs	1,680.00	1,200.00	2,880.00	10,000.00	7,500.00
Amenity - Pool Maintenance	11,043.98	7,888.55	18,932.53	18,624.00	18,624.00
Amenity - Access Control Maintenance	7,692.30	5,494.50	13,186.80	1,500.00	15,000.00
Amenity - Cleaning	20,305.68	14,504.05	34,809.73	38,600.00	38,600.00
Amenity - Pest Control	2,228.55	1,591.80	3,820.35	6,000.00	6,000.00
Amenity - Fitness Equipment Leasing	17,756.19	12,683.00	30,439.19	30,182.04	30,182.04
Amenity - Fire/Security Monitoring	6,722.62	4,801.85	11,524.47	6,100.00	42,876.12
Amenity - Office Equipment Leasing	2,663.69	1,902.65	4,566.34	5,000.00	5,000.00
Amenity - Capital Outlay	2,031.34	1,450.95	3,482.29	7,500.00	7,500.00
Amenity - Miscellaneous	1,508.87	1,077.75	2,586.62	2,500.00	2,500.00
Amenity - A/C Maintenance and Equipment	5,195.00	3,710.70	8,905.70	1,500.00	7,500.00
Amenity - Pool Equipment	19.07	13.60	32.67	1,000.00	1,000.00
Amenity - Gas	395.10	282.20	677.30	1,400.00	1,400.00
Amenity - Operations	3,511.95	2,508.55	6,020.50	8,000.00	6,500.00
Amenity - Fireplaces and Barbecue	39.14	27.95	67.09	1,000.00	3,000.00
Bike Share Maintenance	-	1,041.65	-	2,500.00	3,000.00
Total Vistera - Amenity Expenses	\$ 154,438.60	\$ 111,354.80	\$ 264,751.75	\$ 208,166.04	\$ 308,182.16
Total Expenses	\$ 623,601.34	\$ 392,780.00	\$ 953,486.21	\$ 866,511.37	\$ 1,189,124.41
<u>Other Revenues (Expenses) & Gains (Losses)</u>					
Interest Income	\$ 5,556.84	\$ 3,969.15	\$ 9,525.99	\$ -	\$ -
Total Other Revenues (Expenses) & Gair	\$ 5,556.84	\$ 3,969.15	\$ 9,525.99	\$ -	\$ -
Net Income (Loss)	\$ 145,027.42	\$ (282,196.82)	\$ (74,274.27)	\$ -	\$ -

* "Lifestyle Staff" and "Resident Services" are expected to be 35% of the anticipated budget of \$232,991.00. The remaining 65% is paid by the developer.



**Laurel Road Community Development District
FY 2027 Proposed Assessment Comparison**

<u>Unit Type</u>	<u>FY 2027 O&M*</u> <u>Assessment</u> <u>(Gross)</u>	<u>FY 2026 O&M*</u> <u>Assessment</u> <u>(Gross)</u>	<u>Increase /</u> <u>(Decrease)</u>
Phase 1			
SF 40'	1,511.27	979.73	\$ 531.54
SF 45'	1,700.18	1,102.20	\$ 597.98
SF 50'	1,889.09	1,224.67	\$ 664.42
SF 57'	2,153.57	1,396.12	\$ 757.45
Paired Villas (36' - 39')	1,416.82	918.50	\$ 498.32
Assisted Living	566.73	367.40	\$ 199.33
Phase 1 & 2			
Multi-Family	281.19	196.13	\$ 85.06
Phase 2			
SF 50'	1,889.09	1,224.67	\$ 664.42
SF 57'	2,153.57	1,396.12	\$ 757.45
Assisted Living	566.73	367.40	\$ 199.33



Laurel Road CDD Budget Item Descriptions FY 2026 – 2027

Revenues

On-Roll Assessments

The District can levy a Non-Ad Valorem assessment on all the assessable property within the District in order to pay for the operating expenditures during the Fiscal Year. Assessments collected via the tax collector are referred to as “On-Roll Assessments.”

Off-Roll Assessments

The District can levy a Non-Ad Valorem assessment on all the assessable property within the District in order to pay for the operating expenditures during the Fiscal Year. Assessments collected through direct billing are referred to as “Off-Roll Assessments.”

Other Income

Revenue from miscellaneous sources not otherwise classified.

General & Administrative Expenses

Supervisor Fees

Chapter 190 of the Florida Statutes allows for a member of the Board of Supervisors to be compensated for meeting attendance and to receive up to \$200.00 per meeting plus payroll taxes. The amount for the Fiscal Year is based upon all supervisors attending the meetings.

Public Officials’ Liability Insurance

Supervisors’ and Officers’ liability insurance.

Trustee Services

The Trustee submits invoices annually for services rendered on bond series. These fees are for maintaining the district trust accounts.

Management

The District receives Management and Administrative services as part of a Management Agreement with PFM Group Consulting, LLC. These services are further outlined in Exhibit “A” of the Management Agreement.

Field Management

The District receives Field Management services as part of a Management Agreement with PFM Group Consulting, LLC. These services are further outlined in Exhibit “A” Section “V” of the Management Agreement.



Laurel Road CDD Budget Item Descriptions FY 2026 – 2027

Engineering

The District's engineer provides general engineering services to the District. Among these services are attendance at and preparation for monthly board meetings, review of invoices, and all other engineering services as requested by the district throughout the year.

Disclosure

When bonds are issued for the District, the Bond Indenture requires continuing disclosure, which the District Management team provides to the trustee and bond holders.

District Counsel

The District's legal counsel provides general legal services to the District. Among these services are attendance at and preparation for monthly board meetings, review of operating and maintenance contracts, and all other legal services as requested by the District throughout the year.

Assessment Administration

The District can levy a Non-Ad Valorem assessment on all the assessable property within the District in order to pay for the operating expenditures during the Fiscal Year. It is typically collected via the Tax Collector. The District Manager submits an Assessment Roll to the Tax Collector annually by the deadline set by the Tax Collector or Property Appraiser.

Reamortization Schedules

When debt is paid on a bond series, a new amortization schedule must be recalculated. This can occur up to four times per year per bond issue.

Audit

Chapter 218 of the Florida Statutes requires a District to conduct an annual financial audit by an Independent Certified Public Accounting firm. Some exceptions apply.

Arbitrage

Annual computations are necessary to calculate arbitrage rebate liability to ensure the District's compliance with all tax regulations.

Tax Preparation

Annual fee to file Forms 1099 and 1096 with the Internal Revenue Service.

Travel and Per Diem

Travel to and from meetings as related to the District.

Telephone

Telephone and fax machine services as related to the District.



Laurel Road CDD Budget Item Descriptions FY 2026 – 2027

Postage & Shipping

Mail, overnight deliveries, correspondence, etc.

Legal Advertising

The District will incur expenditures related to legal advertising. The items for which the District will advertise include, but are not limited to, monthly meetings, special meetings, and public hearings for the District.

Miscellaneous

Other general & administrative expenses incurred throughout the year.

Office Supplies

General office supplies associated with the District.

Property Taxes

The costs associated with assessed property tax levies to the District.

Web Site Maintenance

The cost of hiring a third party vendor to manage the District's website and for the annual domain and URL registration renewals.

Holiday Decorations

The cost of decorations within the District for the holidays.

IT Services

The cost of Information Technology services as needed within the District.

Dues, Licenses and Fees

The District is required to pay an annual fee to the Department of Economic Opportunity.

Lifestyle & Maintenance Staff

The cost of hiring a third party contractor to operate the Amenity Center and manage Resident programming.

Resident Services

The cost to provide events and supplies for those events to the residents within the District.



Laurel Road CDD
Budget Item Descriptions
FY 2026 – 2027

Field Expenses (Inside the Gate; SF)

Electric

The District pays for the electricity related to District-serviced fixtures.

Water Reclaimed

Water used for irrigation.

Stormwater Management

Management of stormwater runoff.

Wetland Mitigation

The costs associated with actions taken to offset the impacts of unavoidable wetland losses.

Equipment Rental

Covers the costs of periodic equipment rentals to assist the maintenance staff in its duties of maintaining certain common facilities.

Gate Internet Service

Covers the costs of monthly service fees associated with keeping the gate's internet service running.

General Insurance

Insurance purchased to cover the general liability of the District.

Property & Casualty Insurance

Insurance purchased to protect property and cover casualty.

Other Insurance

Insurance purchased to protect areas not covered by General or Property & Casualty insurance coverage.

Irrigation - Repair and Maintenance

Inspection, repair, and maintenance of irrigation systems throughout the District.

Lake Maintenance

Maintenance of lakes owned by the District.

Lake Maintenance – Phase 2

Maintenance of lakes owned by the District in phase 2.



Laurel Road CDD Budget Item Descriptions FY 2026 – 2027

Landscaping Maintenance & Material

Contracted landscaping and Common Area Maintenance within the boundaries of the District.

Landscape Improvements

Improvements in landscape above and beyond what is already contracted for property owned by District.

Fertilizer / Pesticides

Costs associated with purchasing fertilizers and pesticides used in agriculture or other applications.

Contingency

Other field expenses incurred throughout the year.

Lake Bank Mowing

Mowing and grounds maintenance of lake banks and adjacent drainage areas.

Gate Maintenance

Costs associated with keeping District gates in good working order.

Mulch

Costs associated with purchasing and applying mulch to the District's landscaping to improve the appearance of the property and promote plant health.

Storm Cleanup

Costs associated with recovering from a storm event.

Storm Landscape Replacement

Costs associated with replacing District landscaping when damaged by a storm.

Security Monitoring

Costs associated with ongoing observation and analysis of network and system activity to detect and respond to potential security threats within the District.

Dog Waste Stations

Costs associated with purchasing, installing, and maintaining dog waste stations, as well as the cost of bags, liners, and cleaning materials..

Mailbox Maintenance

Costs associated with keeping mailboxes in good working order and appearance.



Laurel Road CDD Budget Item Descriptions FY 2026 – 2027

Capital Expenditures

Costs associated with acquiring or upgrading the District’s long-term assets, such as property, plant, and equipment (PP&E).

Street Sweeping

Covers the costs of periodic sweeping of District streets to improve aesthetics and to mitigate roadway dirt and debris from being washed into the District’s stormwater system and ponds.

Streetlights – Leasing

Costs associated with streetlight poles which are leased from the utility company.

Bike Share Maintenance

Costs associated with operating and maintaining the District’s bike share program which will initially include 25 bikes.

Golf Cart Maintenance

Costs associated with routine maintenance, battery-related expenses, and unexpected repairs to the District’s golf cart.

Laurel Rd. Monument Maintenance

Costs associated with routine maintenance for the Laurel Road monument.

Border Rd. Monument Maintenance

Costs associated with routine maintenance for the Border Road monument.

Field Expenses (Outside the Gate; MF)

Electric

The District pays for the electricity related to District-serviced fixtures.

Water Reclaimed

Water used for irrigation.

Equipment Rental

Covers the costs of periodic equipment rentals to assist the maintenance staff in its duties of maintaining certain common facilities.



Laurel Road CDD Budget Item Descriptions FY 2026 – 2027

General Insurance

Insurance purchased to cover the general liability of the District.

Property & Casualty Insurance

Insurance purchased to protect property and cover casualty.

Other Insurance

Insurance purchased to protect areas not covered by General or Property & Casualty insurance coverage.

Irrigation - Repair and Maintenance

Inspection, repair, and maintenance of irrigation systems throughout the District.

Lake Maintenance

Maintenance of lakes owned by the District.

Landscaping Maintenance & Material

Contracted landscaping and Common Area Maintenance within the boundaries of the District.

Landscape Improvements

Improvements in landscape above and beyond what is already contracted for property owned by District.

Fertilizer / Pesticides

Costs associated with purchasing fertilizers and pesticides used in agriculture or other applications.

Storm Cleanup

Costs associated with recovering from a storm event.

Storm Landscape Replacement

Costs associated with replacing District landscaping when damaged by a storm.

Capital Expenditures

Costs associated with acquiring or upgrading the District's long-term assets, such as property, plant, and equipment (PP&E).

Streetlights – Leasing

Costs associated with streetlight poles which are leased from the utility company.

Golf Cart Maintenance

Costs associated with routine maintenance, battery-related expenses, and unexpected repairs to the District's golf cart.



Laurel Road CDD Budget Item Descriptions FY 2026 – 2027

Laurel Rd. Monument Maintenance

Costs associated with routine maintenance for the Laurel Road monument.

Vistera – Amenity

Amenity – Electric

The District pays for the electricity related to Amenity-serviced fixtures.

Amenity – Water

The District pays for the water service related to Amenity-serviced fixtures.

Amenity - Telephone

Telephone and fax machine services as related to the District's Amenity.

Amenity – Cable TV / Internet / Wi-Fi

Cable TV, Internet, and wi-fi services as related to the District's Amenity.

Amenity – Landscape Maintenance

Contracted landscaping and Common Area Maintenance within the boundaries of the District's Amenity.

Amenity – Irrigation Repairs

Inspection and repair of irrigation system within the boundaries of the District's Amenity.

Amenity – Pool Maintenance

Cost of cleaning and maintaining the Amenity swimming pool.

Amenity – Pool Equipment

Cost of repairing or replacing any Amenity swimming pool equipment.

Amenity – Cleaning

Cost of cleaning the exterior and interior of the Amenity building.

Amenity – Pest Control

Cost of pest control services for the Amenity building.

Amenity – Fitness Equipment Leasing

Cost of leasing fitness equipment for the Amenity building.



Laurel Road CDD Budget Item Descriptions FY 2026 – 2027

Amenity – Fire/Security Monitoring

Cost of security services for the Amenity building.

Amenity – Office Equipment Leasing

Costs associated with renting or leasing Amenity office equipment, including lease payments, maintenance, and any potential upgrade or replacement costs.

Amenity – Capital Outlay

Costs associated with acquiring or improving Amenity capital assets, such as equipment, buildings, or land

Amenity – Miscellaneous

Costs associated with miscellaneous Amenity expenses incurred throughout the year.

Amenity – A/C Maintenance and Equipment

Costs related to keeping the Amenity air conditioning system running efficiently and reliably.

Amenity – Gas

Costs related to Amenity gas usage.

Amenity – Access Control Maintenance

Cost associated with keeping the Amenity access control system operational.

Amenity – Operations

Cost associated with general Amenity operations as needed.

Amenity – Fireplaces and Barbecue

Costs associated with the Amenity fireplace or barbecue grill, installation costs, materials, and any necessary permits or gas line adjustments.

Other Revenues (Expenses) & Gains (Losses)

Interest Income

Income from interest earnings.



**Laurel Road CDD
FY 2027 Proposed Debt Service Budget**

	Series 2021A-1	Series 2021A-2
REVENUES:		
Special Assessments	\$ 847,243.75	\$ 162,890.64
TOTAL REVENUES	<u>\$ 847,243.75</u>	<u>\$ 162,890.64</u>
EXPENDITURES:		
Interest 11/01/2026	\$ 195,406.25	\$ 54,296.88
Interest 05/01/2027	195,406.25	54,296.88
Principal 05/01/2027	265,000.00	-
TOTAL EXPENDITURES	<u>\$ 655,812.50</u>	<u>\$ 108,593.76</u>
EXCESS REVENUES	<u>\$ 191,431.25</u>	<u>\$ 54,296.88</u>
Interest 11/01/2027	\$ 191,431.25	\$ 54,296.88



Laurel Road Community Development District

Appointment of Auditor Selection Committee



Laurel Road Community Development District

Consideration of Series 2026 Bonds Documents:

- 1. Supplemental Assessment Methodology Report (June 2026)**
- 2. Final Pricing Numbers (June 24, 2026)**



SUPPLEMENTAL ASSESSMENT METHODOLOGY REPORT, SERIES 2026 BONDS

LAUREL ROAD COMMUNITY DEVELOPMENT DISTRICT

June 2026

Prepared for:

**Members of the Board of Supervisors,
Laurel Road Community Development District**

Prepared on June 4, 2026

PFM Financial Advisors LLC
3501 Quadrangle Blvd., Suite 270
Orlando, FL 32817



SUPPLEMENTAL ASSESSMENT METHODOLOGY, SERIES 2026 BONDS LAUREL ROAD COMMUNITY DEVELOPMENT DISTRICT

June 4, 2026

1.0 Introduction

1.1 Purpose

This Supplemental Assessment Methodology Report, Series 2026 Bonds (“Supplemental Report”) provided a methodology for allocating the assessments securing the repayment of the planned Series 2026 Capital Improvement Revenue Bonds, (the “Series 2026 Bonds”) to be issued by Laurel Road Community Development District (the, “District”). This Supplemental Report applies and operates pursuant to the methodology outlined in the Amended and Restated Master Assessment Methodology dated July 14, 2021 (“Methodology”), which effectively amended and restated the District’s “Master Assessment Methodology,” dated December 21, 2020 (“Adopted Methodology”).

The District consisting of 299.286 gross acres is currently planned to be developed in multiple phases ultimately providing infrastructure supporting the development of approximately 581 residential units. The Series 2026 Project (“Series 2026 Project”), as outlined in Exhibit 3 of the Engineer’s Report, consists of certain master infrastructure improvements and neighborhood infrastructure costs allocable to Phase 2 of the residential parcel in the Development planned for 190 residential units and is estimated to cost \$10.96 million. The assessable properties located within the District receive special benefit from the Series 2026 Project. The District will issue the Series 2026 Bonds to finance a portion of the Series 2026 Project in the amount of \$5.74 million. The Series 2026 Bonds and associated assessments (“Series 2026 Assessments”) will provide for the construction or acquisition of assessable improvements to certain properties located within the District’s Phase 2. The methodology described herein allocates the cost of the Series 2026 Project to certain properties within the District, based upon the benefits those properties receive from those improvements.

This Methodology is designed to conform to the requirements of Chapters 170, 190, and 197 of the Florida Statutes with respect to special assessments and is consistent with our understanding of the case law on this subject.



1.2 Background

The District was created on April 28, 2020. The District encompasses approximately 299.286 acres in Sarasota County. The Laurel Road Community Development District Report of District Engineer, dated December 21, 2020 as same was later amended and restated on July 1, 2021 and the Laurel Road Community Development District Supplemental Report of District Engineer, dated May 11, 2026 (collectively, the “Engineer’s Report”)¹ as provided by AM Engineering, LLC (“District Engineer”) provides a description of the area and a location map.

This Supplemental Report provides a methodology to allocate the debt over the approximately 49.238 acres in the District associated with the Phase 2 lands (“Series 2026 Assessment Area”), that will receive a special benefit from the installation of the proposed District’s Series 2026 Project. It is the District’s debt-funded capital infrastructure improvements that will allow the development of the lands within the District. By making development of the lands within the District possible, the District creates benefits to the lands within the District.

The methodology described herein allocates the District’s debt to the District’s lands based upon the benefits received from the infrastructure program. This report is designed to conform to the requirements of Chapter 170, F.S. with respect to special assessments and is consistent with our understanding of the case law on this subject.²

1.3 Projected Land Use Plan for the District’s Phase 2

The methodology described herein initially allocates the District’s debt over the gross acreage in the District’s Series 2026 Assessment Area on an equal acreage basis. As such acreage is sold with entitlements transferred thereto or is developed and platted, the Series 2026 Assessments are allocated on a per lot basis.

The Series 2026 Assessments levied in connection with the Series 2026 Bonds (the “Series 2026 Assessments”) will initially be allocated over the District’s Series 2026 Assessment Area. The Series 2026 Assessments will then be allocated on a per lot basis upon sale of property with specific entitlements transferred thereon or platting of the units within Phase 2 of the residential parcel in the Development planned for 190 residential lots. Based on the sizing of the Series 2026 Bonds, it is anticipated the Series 2026 Assessments levied in connection with the Series 2026 Bonds will be allocated to the Series 2026 Assessment Area and ultimately to the assessable units within Phase 2 of the District as illustrated in Tables 4 and 5 herein which is planned for 190 residential units.

This report is designed to conform to the requirements of Chapter 170, F.S. with respect to special assessments and is consistent with our understanding of the case law on this subject. This Supplemental Report addresses the allocation of the costs of the Series 2026 Project to these developable properties located within the District that receive a special benefit from the Series 2026 Project. Table 1 identifies the property and planned unit types within the District that are ultimately anticipated to be subject to the Series 2026 Assessments.

¹ AM Engineering, LLC., (May 2026) Supplemental Report of District Engineer (May 11, 2026)

² See for City of Winter Springs v. State, 776 So.2d 255 (Fla 2003) and City of Boca Raton, v. State, 595 So.2d 25 (Fla 1992)



Table 1. Development Plan for Laurel Road, Phase 2

<u>Lot Size</u>	<u>Phase 2</u>
Paried Villas 75'	0
SF 40'	0
SF 45'	0
SF 50'	85
SF 57'	<u>105</u>
Total	190

Source: AM Engineering, LLC

1.4 CIP - Infrastructure Installation

The District will construct its public infrastructure and improvements as outlined in the Engineer's Report, as prepared by the District Engineer. The District infrastructure and improvements for the District's entire CIP are presented in Table 2.

Table 2. Summary of CIP Cost Estimates (1)

<u>Category</u>	<u>Master Infrastructure</u>	<u>PH 2 Infrastructure</u>	<u>Series 2026 Project Cost</u>
Internal Roadway	\$0	\$1,122,930	\$1,122,930
Drainage (Including Curb)	\$0	\$1,299,508	\$1,299,508
Water & Wastewater	\$0	\$2,791,097	\$2,791,097
Reclaimed/Irrigation Distribution	\$0	\$423,273	\$423,273
Clearing Earthwork & BMP's	\$0	\$493,141	\$493,141
Landscape	\$0	\$855,000	\$855,000
Professional Fees & Permitting	\$0	\$2,000,000	\$2,000,000
Contingency & Others	<u>\$0</u>	<u>\$1,980,000</u>	<u>\$1,980,000</u>
TOTAL	\$0	\$10,964,948	\$10,964,948

Source: AM Engineering (District Engineer), Exhibit 3 Engineer's Report.

(1) Any costs outlined in the Engineer's Report not funded with bond proceeds will be funded via Developer's Agreement with the District

1.5 Requirements of a Valid Assessment Methodology

In PFM Financial Advisors LLC, the Assessment Consultant's ("PFM" and/or "AC") experience, there are two primary requirements for special assessments to be valid under Florida law. First, the properties assessed must receive a special benefit from the improvements paid for via the assessments. Second, the assessments must be fairly and reasonably allocated to the properties being assessed. If these two characteristics of valid special assessments are adhered to, Florida law provides some latitude to legislative bodies, such as the District's Board of Supervisors, in approving special assessments. Indeed, Florida courts have found that the mathematical perfection of calculating special benefit is impossible, and, accordingly, a special assessment is valid as long as there is a logical relationship between the services provided and the benefit to real property. A court must give deference to the District's determinations regarding the levy of special assessments, and such special assessments are only invalid if the District's determinations are found to be arbitrary.



1.6 Special Benefits and General Benefits

Improvements undertaken by the District create both special benefits and general benefits to property owners located within and surrounding the District. However, in our opinion, the general benefits to the public at large are incidental in nature and are readily distinguishable from the special benefits which accrue to property located within the District. It is the District's CIP that enables properties within the District's boundaries to be developed. Without the District's CIP there would be no infrastructure to support development of land within the District. Without these improvements, development of property in the District would not be permitted.

The new infrastructure improvements included in the CIP create both: (1) special benefits to the developable property within the District and (2) general benefits to properties outside the District. However, as discussed below, these general benefits are incidental in nature and are readily distinguishable from the special benefits which accrue to the developable property within the District. The CIP described in the District Engineer's Report enables the developable property within the District to be developed. Without the CIP, there would be no infrastructure to support development of the developable property within the District.

2.0 CIP Plan of Finance

The District's Series 2026 Bonds will have a maximum total par value of \$5,740,000. Table 3 presents the details for the Series 2026 Bonds.

Table 3. Details of the Series 2026 Bonds

<u>Sources</u>	
Bond Proceeds:	
Par Amount	\$5,740,000
Original Issue Discount	-\$4,507
	\$5,735,493
<u>Uses</u>	
Project Fund Deposits:	
Project Fund	\$5,107,284
Other Fund Deposits:	
Capitalized Interest thru 11/1/2026	\$109,906
DSRF@ 50% MADS	\$197,423
Delivery Date Expenses:	
Cost of Issuance	\$206,080
Underwriter's Discount	<u>\$114,800</u>
Total	\$5,735,493
Term	30
Maximum Net Annual Debt Service	\$394,845
Maximum Gross Annual Debt Service	\$417,825

Source: MBS Capital Markets LLC



3.0 Assessment Methodology

3.1 Assessment Foundation

The assessment methodology consists of five steps described below. First, the District Engineer estimates the costs for the District improvements needed for the buildout of the District. Second, the District Engineer determines the gross acres that benefit from the Series 2026 Project. Third, the District's bond underwriter and AC determine the total funding amount (including financing costs) needed to acquire and/or construct a portion of the Series 2026 Project. Fourth, consistent with the Master Report, this amount is initially divided equally among the Series 2026 Assessment Area on a gross assessable acreage basis. Finally, as land is sold with entitlements or platted, the debt is allocated on a per lot basis on the assessable lands within the District.

As described more fully below, the District is issuing \$5,740,000 in Series 2026 Bonds to fund a portion of the Phase 2 Project to provide for a debt service reserve account, to capitalize a portion of the interest on the Series 2026 Bonds, and to fund other costs associated with issuing the Series 2026 Bonds. It is the debt represented by the Series 2026 Bonds that is anticipated to be fully allocated to properties within the District that benefit from the Series 2026 Project.

3.2 Allocation of Specific Assessments

The assessment methodology allocates debt to specific properties in the District based upon the benefit that each one receives from the Series 2026 Project funded by proceeds of the Series 2026 Bonds. The improvements proposed for Series 2026 Project in the District to be acquired and/or constructed with District funds will benefit all acres in the District. Each of the acres of land within the District's Series 2026 Assessment Area will initially share equally in the benefits/costs bestowed by such improvements and upon sale with entitlements transferred thereto or property is developed and platted the special assessments securing the Series 2026 Bonds will be allocated on a per lot basis, as illustrated in Table 4 and Table 5.

More specifically, the Series 2026 Assessments levied in connection with the Series 2026 Bonds will initially be levied on an equal acreage basis over all acreage within the District's Series 2026 Assessment Area and then be allocated on a per unit basis as illustrated in Tables 4 and 5 upon the sale of property with specific entitlements transferred thereto or platting within Phase 2 of the residential parcel in the District planned for 190 residential lots. The Series 2026 Bonds were sized to correspond to the collection of Series 2026 Assessments from all 190 residential units planned for Phase 2 of the residential parcel in the District. The Series 2026 Assessments are expected to be paid annually over a thirty (30) year period.

As noted above, if two basic principles are adhered to, Florida law generally allows the District Board some latitude in determining the appropriate methodology to allocate the costs of its CIP to benefiting properties in the District. The two principles are: (1) the properties being assessed must receive a special benefit from the CIP and (2) the assessments allocated to each property must be fairly and reasonably apportioned among the benefiting properties.



In allocating special assessments to benefiting property, Florida governments have used a variety of methods including, but not limited to, front footage, area, trip rates, equivalent residential units (“ERU”), dwelling units, and acreage. These ERU values equate the benefit received by a stated amount of such land use category to the benefit received by a typical single-family residence. As adopted by the District’s Board of Supervisors in the Master Report, the use of ERU values to estimate the benefit derived from infrastructure improvements is recognized as a simple, fair, and reasonable method for apportioning benefit. The Florida Supreme Court concluded that the ERU method was a valid methodology in its decision in *Winter Springs v. State*.³ In addition, the ERU methodology is widely used in other similar CDDs.

Table 4 contains the allocation of the District’s Series 2026 Project costs, as financed, to the units planned for Phase 2 of the District which is anticipated to fully absorb the Series 2026 Assessments. Table 5 shows the annual bond debt service assessments associated with the bond par allocations found in Table 4. Table 5 becomes important as the land within the District’s is platted, as specific bond debt service assessments will be assigned to the individual units at that time.

Table 4. Phase 2 - Allocation of the Costs of the Series 2026 Project, as Financed

<u>Land Use</u>	<u># Units</u>	<u>Est. Series 2026 Bonds Principal per Unit</u>	<u>Est. Series 2026 Bonds Gross Annual DS per Unit</u>
SF 50'	85	\$28,040	\$2,041
SF 57'	105	\$31,967	\$2,327
Total	190		

Source: PFM Financial Advisors LLC

Table 5. Phase 2 - Summary of Annual Assessments

<u>Land Use</u>	<u>Units</u>	<u>Series 2026 Bonds Principal per Unit (1)</u>	<u>Series 2026 Bonds Principal, all Units</u>
SF 50'	85	\$28,040	\$2,383,416
SF 57'	105	\$31,967	\$3,356,584
Total	190		\$5,740,000

<u>Land Use</u>	<u>Series 2026 Net Annual Assmts</u>	<u>Series 2026 Bonds Net Annual Assmt./ Unit (1)</u>	<u>Total Series 2026 Gross Annual Assmts</u>	<u>Series 2026 Bonds Gross Annual Assmt./ Unit (1)</u>
SF 50'	\$163,951	\$1,929	\$173,493	\$2,041.10
SF 57'	\$230,894	\$2,199	\$244,332	\$2,326.97
Total	\$394,845		\$417,825	

Source: PFM Financial Advisors LLC

- (1) Gross assessments represent the assessment placed on the County tax roll each year, if the District elects to use the Uniform Method of collecting non-ad valorem assessments authorized by Chapter 197 of the Florida Statutes. Gross assessments include a 5.5% gross-up to account for the fees of the County Property Appraiser and Tax Collector and the statutory early payment discount.

³ City of Winter Springs v. State, 776 So.2d 255 (Fla 2003)



3.3 True-Up Mechanism

Although the District does not process plats, it does have an important role to play during development. Whenever a parcel's land use and development density and intensity is determined with sufficient certainty, the District must allocate a portion of its debt to the parcel according to the procedures outlined in Section 3.2 above. In addition, the District must also prevent any buildup of debt on land that has not yet been developed. Otherwise, the land could be fully subdivided without all the debt being allocated. To preclude this, a test is conducted when development thresholds are reached within the District. If the development at these thresholds does not cause the debt on the remaining land to increase above a debt "Ceiling Level" illustrated in Table 6 below, then no further action is necessary. However, if the debt on the remaining land does increase, a debt reduction payment will be necessary.

The ceiling level of debt is established at the time each series of bonds is issued. For example, the District plans to issue \$5,740,000 in Series 2026 Bonds to fund the Series 2026 Project. According to the Engineer's Report and the Sarasota County Property Appraiser (Parcel ID 0389061000), there are approximately 41.872 gross acres of land within the District's Series 2026 Assessment Area (a copy of the legal is provided as Exhibit A). Each of these acres will initially be assigned an equal assessment of the \$5,740,000 in remaining unassigned bond debt assessments. The initial ceiling level of debt for gross acres within the District is \$137,084 per acre ($\$5,740,000 / 41.872$). This ceiling level is based upon the best information available at the time of this report, is subject to change, and will only be finalized at the time of the District's first bond issuance.

As adopted by the District's Board of Supervisors in the Master Report, a test will be conducted when 25%, 50%, 75%, and 90% of the acreage as the District is developed. The ceiling amount of debt is determined at the time any District bond issuance is closed. The ceiling amount is the ratio of the amount of debt outstanding divided by the number of acres of land for which no debt allocation has occurred as per this methodology. Table 6 below illustrates when the true-up test will be applied to determine if debt reduction payments are required. However, if the property owner can demonstrate to the District sufficient future development densities (consistent with the opinion of the District Engineer), a true-up payment may be suspended at the District's discretion.

Table 6. True- Up Thresholds, Phase 2

Category	25%	50%	75%	90%	100%
Platted Developable Acres	10.5	20.9	31.4	37.7	41.9
Unplatted Developable Acres	31.4	20.9	10.5	4.2	-
Debt Ceiling per Acre	\$137,084	\$137,084	\$137,084	\$137,084	\$137,084

In the event that additional land not currently subject to the assessments required to repay the debt associated with the CIP is developed in such a manner as to receive special benefit from the CIP, it is contemplated that this Supplemental Report will be re-applied to include such new parcels. The additional land, as a result of applying this Supplemental Report, will be allocated an appropriate share of the special assessments, with all previously-assessed parcels receiving a relative adjustment in their assessment levels.



4.0 Assessment Roll

Table 7 outlines the bond principal assessment per assessable acre for the District. A description of the District, which will be assessed to secure the repayment of the District's Series 2026 Bonds, is found in Exhibit "A." The assessments shall be paid in not more than thirty (30) annual installments for the Series 2026 Bonds.

Table 7. Assessment Roll

<u>Parcel ID Numbers</u>	<u>Assessable Acreage</u>	<u>Bond Principal Assessment</u>	<u>Bond Principal Assessment per Acre</u>	<u>Net Total Bond Annual Assessment</u>	<u>Net Annual Assessment per Acre</u>	<u>Bond Gross Annual Assessment (1)</u>	<u>Bond Gross Annual Assessment per Acre (1)</u>
0389061000	41.872	\$5,740,000	\$137,084	\$395,019	\$9,434	\$418,010	\$9,983

Source: PFM Financial Advisors LLC

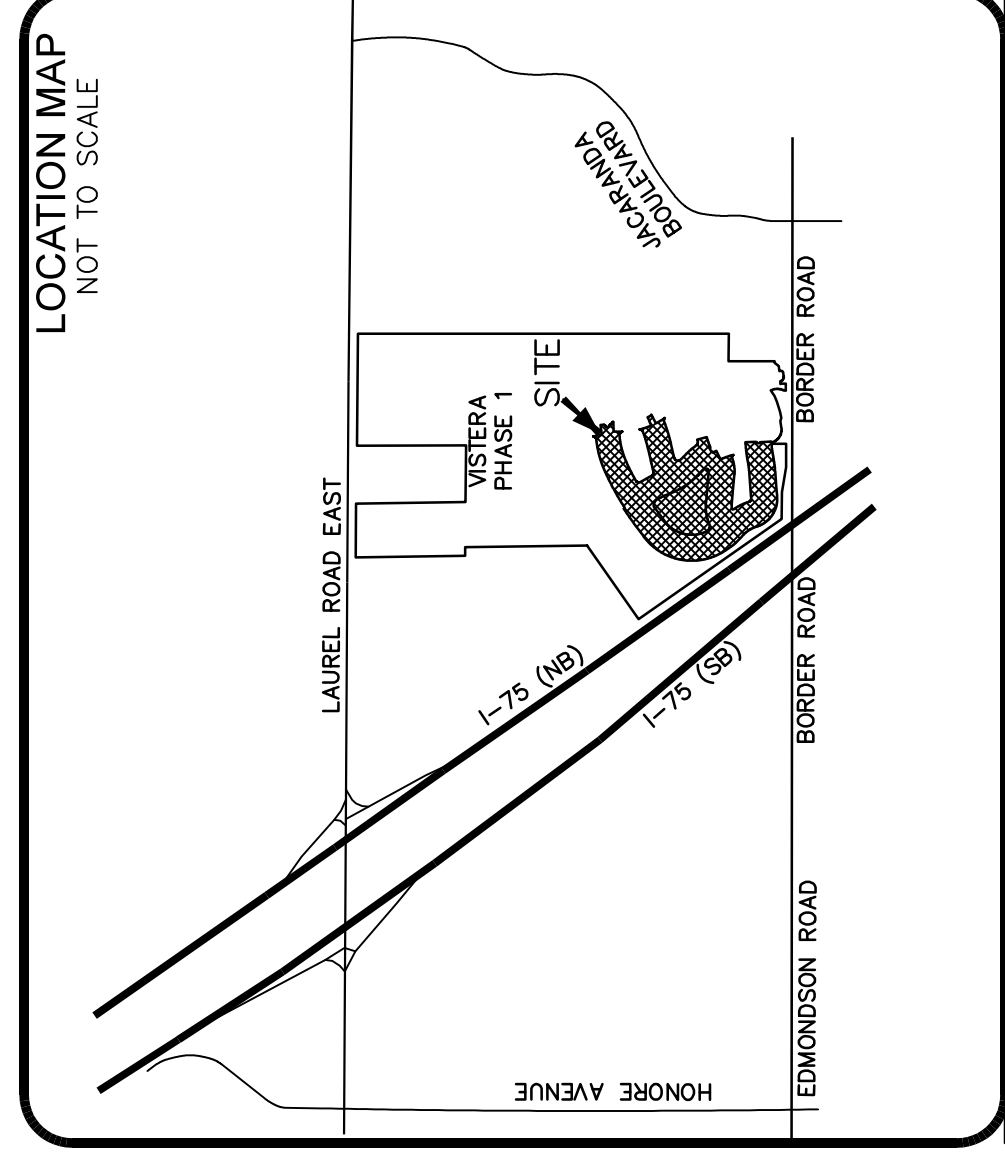
(1) Gross assessments represent the assessment placed on the County tax roll each year, if the District elects to use the Uniform Method of collecting non-ad valorem assessments authorized by Chapter 197 of the Florida Statutes. Gross assessments include a 5.5% gross-up to account for the fees of the County Property Appraiser and Tax Collector and the statutory early payment discount.



Exhibit A
Legal Description

VISTERA, PHASE 2

A SUBDIVISION IN SECTION 34, TOWNSHIP 38 SOUTH, RANGE 19 EAST, CITY OF VENICE, SARASOTA COUNTY, FLORIDA.
BEING A REPLAT OF TRACT 300, VISTERA, PHASE 1, AS RECORDED IN PLAT BOOK 56, PAGE 420



DESCRIPTION
TRACT 300, VISTERA, PHASE 1, AS RECORDED IN PLAT BOOK 56, PAGES 420-467, OF THE PUBLIC RECORDS OF SARASOTA COUNTY, FLORIDA, LING IN SECTION 34, TOWNSHIP 38 SOUTH, RANGE 19 EAST, CITY OF VENICE, SARASOTA COUNTY, FLORIDA.
CONTAINING 41.8721 ACRES MORE OR LESS

CERTIFICATE OF APPROVAL OF COUNTY CLERK
STATE OF FLORIDA)
COUNTY OF SARASOTA) SS
I, KAREN E. RUSHING, COUNTY CLERK OF SARASOTA COUNTY, FLORIDA, HEREBY CERTIFY THAT THIS PLAT HAS BEEN EXAMINED AND THAT IT COMPLIES IN FORM WITH ALL THE REQUIREMENTS OF THE STATUTES OF FLORIDA PERTAINING TO MAPS AND PLATS, AND THAT THIS PLAT HAS BEEN FILED FOR RECORD IN PLAT BOOK _____, PAGE _____, A.D., 2026.
KAREN E. RUSHING
CLERK OF THE CIRCUIT COURT OF SARASOTA COUNTY, FLORIDA
BY: _____
DEPUTY CLERK

CERTIFICATE OF APPROVAL OF CITY COUNCIL
STATE OF FLORIDA)
COUNTY OF SARASOTA) SS
IT IS HEREBY CERTIFIED THAT THIS PLAT HAS BEEN OFFICIALLY ACCEPTED BY THE CITY COUNCIL OF VENICE, A MUNICIPALITY IN THE COUNTY OF SARASOTA, STATE OF FLORIDA, THIS _____ DAY OF _____, A.D., 2026.
APPROVED:
MAYOR, CITY OF VENICE _____
CITY ENGINEER _____
CITY ATTORNEY _____

CERTIFICATE OF ACCEPTANCE
STATE OF FLORIDA)
COUNTY OF SARASOTA) SS
I, _____, ON BEHALF OF THE BOARD OF SUPERVISORS OF THE LAUREL ROAD COMMUNITY DEVELOPMENT DISTRICT, A LOCAL UNIT OF SPECIAL PURPOSE GOVERNMENT ESTABLISHED PURSUANT TO CHAPTER 190, FLORIDA STATUTES, ("THE DISTRICT") HEREBY CERTIFIES THE DISTRICT HAS ACCEPTED THE DEDICATIONS SET FORTH HEREUNDER THE PLAT.
WITNESSES:
BY: _____ PETE WILLIAMS, CHAIRMAN
SIGNATURE OF WITNESS _____
PRINT NAME OF WITNESS _____
SIGNATURE OF WITNESS _____
PRINT NAME OF WITNESS _____

ACKNOWLEDGMENT
STATE OF FLORIDA)
COUNTY OF SARASOTA) SS
THE FOREGOING CERTIFICATE OF ACCEPTANCE WAS ACKNOWLEDGED BEFORE ME THIS _____ DAY OF _____, 2026, BY _____ AS CHAIRMAN OF THE LAUREL ROAD COMMUNITY DEVELOPMENT DISTRICT ON BEHALF OF SAID DISTRICT AND WHO IS PERSONALLY KNOWN TO ME AND DID TAKE AN OATH.
SIGNATURE, NOTARY PUBLIC STATE OF FLORIDA _____
PRINTED NAME _____
MY COMMISSION EXPIRES: _____
BY: _____
DATE: _____

ACKNOWLEDGMENT
STATE OF FLORIDA)
COUNTY OF SARASOTA) SS
I HEREBY CERTIFY THAT I HAVE REVIEWED THIS PLAT FOR CONFORMITY TO CHAPTER 177, PART 1, OF THE FLORIDA STATUTES, AND THAT I AM UNDER CONTRACT WITH THE APPROPRIATE LOCAL GOVERNING BODY AND ACTING HERETO AS AN AGENT OF THE CITY OF VENICE. THIS LIMITED CERTIFICATION AS TO FACIAL CONFORMITY WITH CHAPTER 177, PART 1, F.S. PLATTING IS NOT INTENDED TO BE AND SHOULD NOT CONSTITUTE AS A CERTIFICATION OF THE ACCURACY OR QUALITY OF THE SURVEYING AND MAPPING REFLECTED ON THIS PLAT.

CERTIFICATE OF OWNERSHIP AND DEDICATION
STATE OF FLORIDA)
COUNTY OF SARASOTA) SS
(CERTIFICATIONS)

SURVEYOR'S NOTES
1) BEARINGS ARE BASED ON THE SOUTH LINE OF THE SOUTHWEST 1/4 OF SECTION 34, TOWNSHIP 38 SOUTH, RANGE 19 EAST HAVE A BEARING OF S89°40'44"E WAS USED AS SHOWN HEREON.
2) STATE PLANE COORDINATES, IF ANY, SHOWN HEREON REFER TO APPLICABLE ZONE, NAD83 (2011).

NOTICE
THIS PLAT, AS RECORDED IN ITS GRAPHIC FORM, IS THE OFFICIAL DEPICTION OF THE SUBDIVIDED LANDS DESCRIBED HEREIN AND WILL IN NO CIRCUMSTANCES BE SUPPLANTED IN AUTHORITY BY ANY OTHER GRAPHIC OF DIGITAL FORM OF THE PLAT. THERE MAY BE ADDITIONAL RESTRICTIONS THAT ARE NOT RECORDED ON THE PLAT THAT MY BE FOUND IN THE PUBLIC RECORD OF THIS COUNTY.
2) THE PLAT PROPERTY IS SUBJECT TO THE DECLARATION OF COVENANTS, CONDITIONS AND RESTRICTIONS FOR VISTERA (THE "DECLARATION") AS SIMULTANEOUSLY RECORDED WITH THIS PLAT IN THE OFFICIAL RECORDS AS INSTRUMENT NUMBER _____.
3) THE FLOODPLAIN DELINEATION MAP IS RECORDED IN MISCELLANEOUS MAP BOOK _____, PAGE _____ OF THE PUBLIC RECORDS OF SARASOTA COUNTY, FLORIDA.
4) OWNER RETAIN AND RESERVES OWNERSHIP OF ALL PROPERTY, EASEMENTS AND INTERESTS SET FORTH ON THIS PLAT THAT HAVE NOT OTHERWISE BEEN CONVEYED AND/OR DEDICATED TO ANOTHER PARTY.

RESERVATION OF EASEMENTS
LOT LINE EASEMENTS
UNLESS OTHERWISE INDICATED, EASEMENTS OF TEN FEET (10.0') IN WIDTH ALONG EACH FRONT LOT LINE AND EASEMENTS OF ONE FOOT (1.0') IN WIDTH ALONG EACH SIDE LOT LINE AND FIVE FEET (5.0') ALONG EACH REAR LOT LINE ARE HEREBY RESERVED AND CREATED FOR THE PURPOSE OF ACCOMMODATING SURFACE AND UNDERGROUND UTILITIES AND DRAINAGE. WHEN AN AREA GREATER THAN ONE (1) LOT IS DESIGNATED AND USED AS A BUILDING SITE, THE OUTSIDE BOUNDARY OF SAID SITE SHALL, UPON DESIGNATION, AUTOMATICALLY BE SUBJECT TO THE EASEMENT EASEMENTS RESERVED AND CREATED HEREIN, SUCH THAT THE LOT LINE EASEMENT IS APPLIED TO THE ENTIRE LOT LINE. EASEMENTS SHALL TAKE EFFECT ON THE BUILDING SITE DEDICATION. SUCH EASEMENTS SHALL ALSO BE EASEMENTS FOR THE CONSTRUCTION, INSTALLATION, MAINTENANCE AND OPERATION OF THE TELECOMMUNICATION AND BROADCAST SERVICES, INCLUDING CABLE TELEVISION SERVICES, HOWEVER CABLE TELEVISION SHALL NOT INTERFERE WITH THE FACILITIES AND SERVICES OF ELECTRIC, TELEPHONE, GAS OR OTHER UTILITY.

SURVEYORS CERTIFICATE
PROFESSIONAL SURVEYOR AND MAPPER IN THE STATE OF FLORIDA, HOLDING LICENSE NO. LS 7698, HEREBY CERTIFY THAT I AM ACTING ON BEHALF OF BRIGHAM/ALLEN LAND SURVEYING, LLC., A LIMITED LIABILITY COMPANY AUTHORIZED TO OFFER SERVICES OF REGISTERED SURVEYORS AND MAPPERS IN THE STAT OF FLORIDA HOLDING L.B. NO. 7898, THAT THIS PLAT IS A TRUE AND CORRECT REPRESENTATION OF THE LANDS SURVEYED, THAT THE SURVEY WAS MADE UNDER MY RESPONSIBLE DIRECTION AND SUPERVISION, THAT THE SURVEY DATA COMPLIES WITH ALL THE REQUIREMENTS OF CHAPTER 177, PART 1 OF THE FLORIDA STATUTES AND THAT THE PERMANENT REFERENCE MONUMENTS (PRM'S) WERE INSTALLED AS OF _____ AND THE PERMANENT CONTROL POINTS (PCP'S), AND THE LOT CORNERS WILL BE INSTALLED WITHIN 1 YEAR FROM DATE OF RECORDING AND WILL BE CONFIRMED BY SURVEYORS AFFIDAVIT.

BRIGHAM/ALLEN LAND SURVEYING, LLC.

BY: _____
KEVIN R. MACMUNN
REGISTERED PROFESSIONAL SURVEYOR AND MAPPER
FLORIDA LICENSE NO. LS 7698

BY: _____
KEVIN R. MACMUNN
PROFESSIONAL SURVEYOR & MAPPER
FLORIDA NUMBER: LS 7698

VISTERA, PHASE 2

A SUBDIVISION IN SECTION 34, TOWNSHIP 38 SOUTH, RANGE 19 EAST, CITY OF VENICE, SARASOTA COUNTY, FLORIDA.
BEING A REPLAT OF TRACT 300, VISTERA, PHASE 1, AS RECORDED IN PLAT BOOK 56, PAGE 420

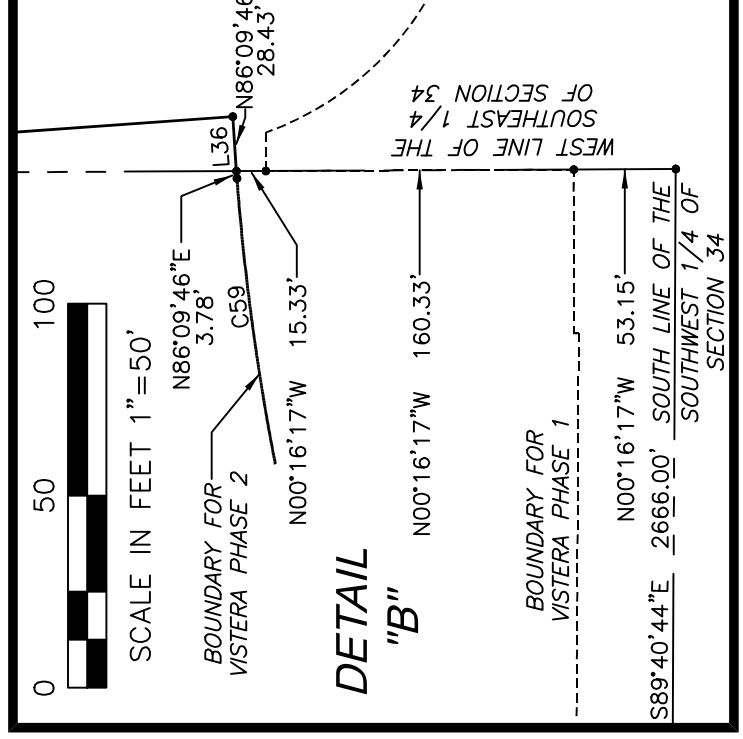
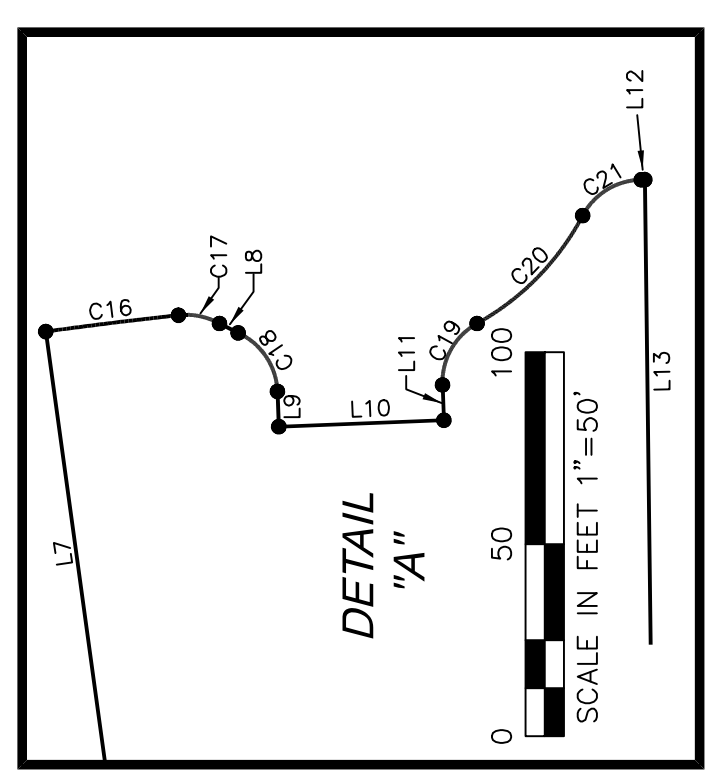
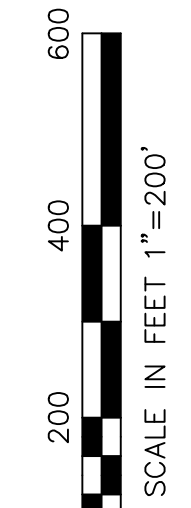
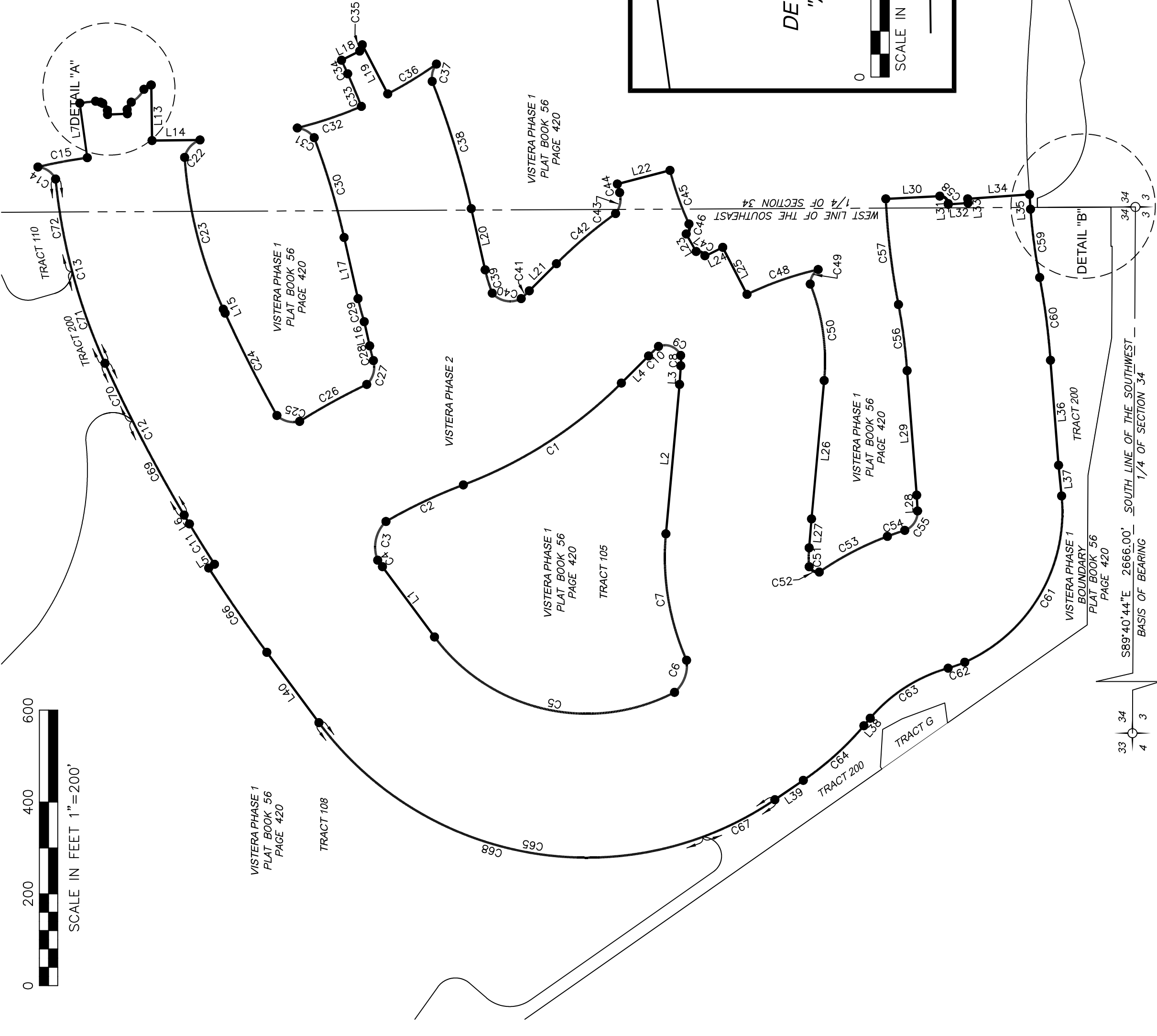
DESCRIPTION
TRACT 300, VISTERA, PHASE 1, AS RECORDED IN PLAT BOOK 56, PAGES 420-467, OF THE PUBLIC RECORDS OF SARASOTA COUNTY, FLORIDA, LYING IN SECTION 34, TOWNSHIP 38 SOUTH, RANGE 19 EAST, CITY OF VENICE, SARASOTA COUNTY, FLORIDA,
CONTAINING 41.8721 ACRES MORE OR LESS

ABBREVIATIONS:
LB = LICENSE BUSINESS
PCP = PERMANENT CONTROL POINT
PRM = PERMANENT REFERENCE MONUMENT
S.F. = SQUARE FEET
(NR) = NON RADIAL
(R) = RADIAL

LEGEND:
● 1/2" IRON ROD WITH 1.5" DIAMETER ALUMINUM CAP
STAMPED "LB#7898 PRM" OR OTHERWISE NOTED
▲ MAGNETIC NAIL WITH ALUMINUM DISK STAMPED "LB 7898 PCP" OR OTHERWISE NOTED
• INDICATES A CHANGE IN DIRECTION OF RIGHT-OF-WAY

CURVE	RADIUS	ARC LENGTH	CHORD LENGTH	CHORD BEARING	DELTA ANGLE
C1	972.00	417.65	1374.17	110° 28'	24° 19'
C2	1138.70	186.67	1251.92	67° 42'	9° 23'
C3	377.50	91.68	177.57	57° 35'	6° 42'
C4	3103.50	17.36	53.33	60° 19'	0° 19'
C5	413.50	583.99	536.65	57° 50'	80° 55'
C6	777.50	777.32	573.36	57° 36'	57° 36'
C7	566.50	282.06	276.05	80° 43'	28° 02'
C8	142.50	57.40	22.38	89° 14'	8° 07'
C9	377.50	57.80	52.19	82° 02'	8° 02'
C10	728.62	30.84	32.01	84° 43'	1° 49'
C11	3463.45	103.36	193.38	86° 09'	1° 53'
C12	3463.45	372.29	373.84	82° 26'	1° 56'
C13	1263.73	212.93	212.93	172° 00'	18° 57'
C14	173.50	48.70	41.60	172° 00'	18° 57'
C15	1243.00	109.46	166.84	172° 00'	18° 57'
C16	143.50	34.78	34.79	172° 00'	18° 57'
C17	16.00	1.98	1.98	172° 00'	18° 57'
C18	17.50	19.30	18.34	172° 00'	18° 57'
C19	17.50	19.30	18.34	172° 00'	18° 57'
C20	69.00	39.65	39.30	172° 00'	18° 57'
C21	17.50	17.86	17.86	172° 00'	18° 57'
C22	53.50	52.75	50.67	172° 00'	18° 57'
C23	958.00	543.20	341.37	172° 00'	18° 57'
C24	1118.00	249.85	249.77	172° 00'	18° 57'
C25	55.16	53.35	51.12	172° 00'	18° 57'
C26	1422.00	167.02	166.92	172° 00'	18° 57'
C27	52.60	56.67	53.97	172° 00'	18° 57'
C28	639.99	53.07	53.06	172° 00'	18° 57'
C29	648.00	52.08	52.06	172° 00'	18° 57'
C30	1658.00	227.20	227.02	172° 00'	18° 57'
C31	52.50	43.64	42.39	172° 00'	18° 57'
C32	893.50	147.47	147.30	172° 00'	18° 57'
C33	1778.50	77.01	77.00	172° 00'	18° 57'
C34	1778.50	32.46	32.46	172° 00'	18° 57'
C35	177.50	15.37	14.88	172° 00'	18° 57'
C36	893.50	124.49	124.39	172° 00'	18° 57'
C37	492.29	39.94	38.85	172° 00'	18° 57'
C38	1942.00	290.18	289.92	172° 00'	18° 57'
C39	358.00	53.27	53.22	172° 00'	18° 57'
C40	51.66	69.02	64.00	172° 00'	18° 57'
C41	688.00	24.56	24.56	172° 00'	18° 57'
C42	1042.00	169.02	168.83	172° 00'	18° 57'
C43	51.50	48.39	46.63	172° 00'	18° 57'
C44	840.00	19.23	19.23	172° 00'	18° 57'
C45	721.50	124.14	123.99	172° 00'	18° 57'
C46	17.50	24.43	22.49	172° 00'	18° 57'
C47	17.50	22.63	21.09	172° 00'	18° 57'
C48	743.50	164.53	164.20	172° 00'	18° 57'
C49	38.00	37.57	36.06	172° 00'	18° 57'
C50	456.50	214.20	212.24	172° 00'	18° 57'
C51	243.00	41.18	41.14	172° 00'	18° 57'
C52	21.32	26.67	24.96	172° 00'	18° 57'
C53	683.24	167.89	167.47	172° 00'	18° 57'
C54	714.74	40.08	40.07	172° 00'	18° 57'
C55	42.50	54.25	50.64	172° 00'	18° 57'
C56	1267.61	145.42	145.34	172° 00'	18° 57'
C57	1623.61	231.99	231.80	172° 00'	18° 57'
C58	17.50	27.21	24.55	172° 00'	18° 57'
C59	1310.61	150.27	150.19	172° 00'	18° 57'
C60	1580.61	181.88	181.78	172° 00'	18° 57'
C61	358.00	447.89	419.24	172° 00'	18° 57'
C62	265.00	38.56	38.52	172° 00'	18° 57'
C63	343.00	204.73	201.70	172° 00'	18° 57'
C64	657.00	178.26	177.71	172° 00'	18° 57'
C65	727.00	112.99	107.44	172° 00'	18° 57'
C66	3478.45	223.26	223.22	172° 00'	18° 57'
C67	727.00	177.61	177.17	172° 00'	18° 57'
C68	727.00	935.38	872.18	172° 00'	18° 57'
C69	3463.45	233.94	233.89	172° 00'	18° 57'
C70	3463.45	139.28	139.27	172° 00'	18° 57'
C71	1263.73	212.93	212.68	172° 00'	18° 57'
C72	1263.73	204.57	204.35	172° 00'	18° 57'

LINE	BEARING	DISTANCE
L1	S53°27'13"W	190.56
L2	S84°46'28"E	326.94
L3	S86°14'48"E	40.75
L4	N44°57'03"W	83.66
L5	S32°43'20"E	15.00
L6	N59°10'25"E	22.44
L7	N82°10'46"E	120.00
L8	S26°47'45"W	5.43
L9	S87°44'22"W	9.19
L10	S02°15'38"E	43.00
L11	N87°44'22"E	9.19
L12	S00°42'49"E	0.91
L13	S89°17'11"W	121.00
L14	S00°42'49"E	104.55
L15	S65°26'36"W	9.51
L16	N77°19'57"E	53.90
L17	N77°12'52"E	136.68
L18	S26°36'10"E	44.30
L19	S62°34'24"W	120.41
L20	S77°12'52"W	136.68
L21	S44°57'03"E	83.66
L22	S14°34'57"E	118.50
L23	S60°31'19"W	43.90
L24	S27°14'53"E	43.00
L25	S62°45'25"W	116.93
L26	N84°46'28"W	302.84
L27	N85°14'07"W	63.14
L28	N86°52'01"E	34.53
L29	N85°35'05"E	271.98
L30	S02°55'31"E	117.78
L31	S86°09'45"W	1.72
L32	S03°50'15"E	43.00
L33	N86°09'45"E	9.19
L34	S04°05'44"E	135.00
L35	S86°09'46"W	32.21
L36	S85°35'02"W	229.47
L37	S84°22'19"W	67.11
L38	N49°48'28"W	21.48
L39	N34°15'44"W	74.89
L40	N53°27'13"E	190.56



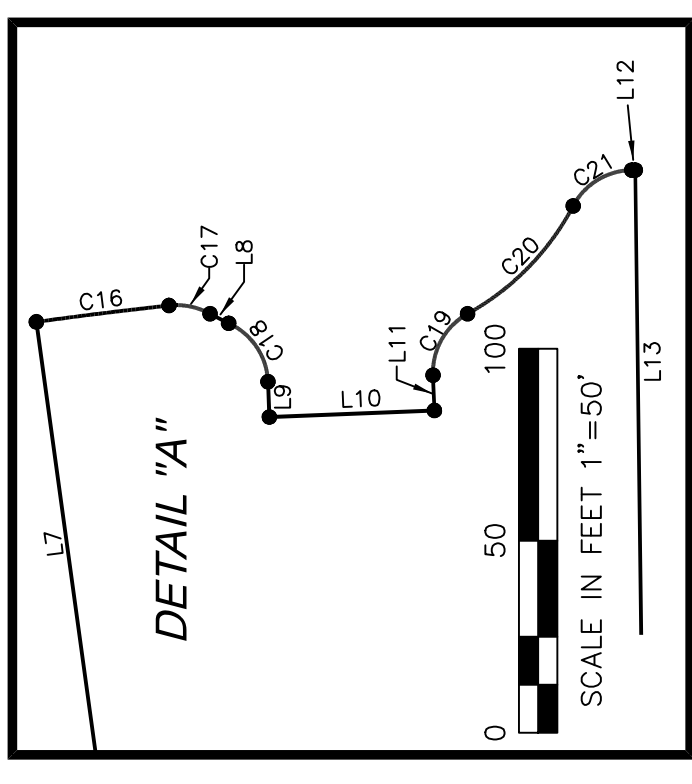
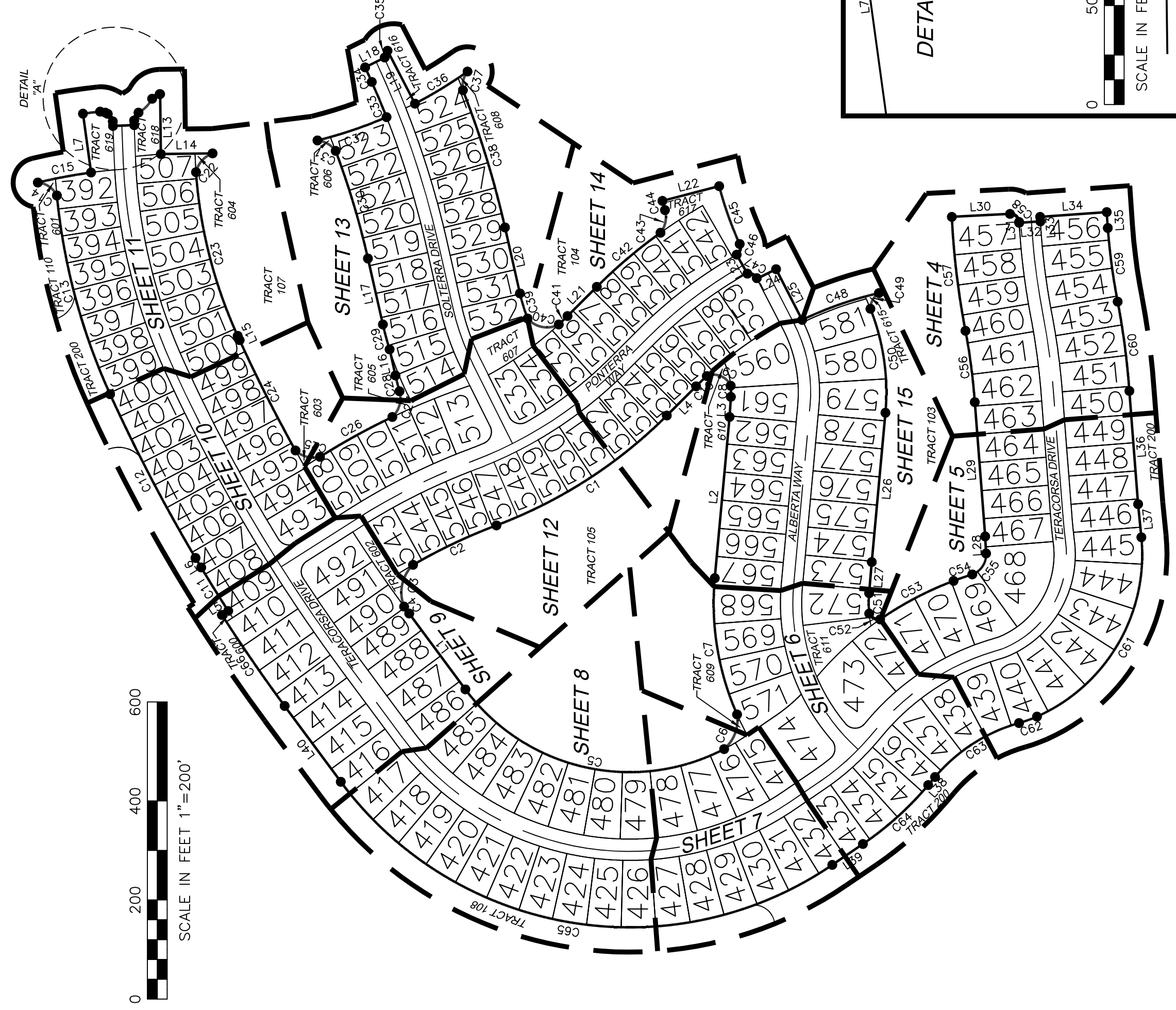
VISTERA, PHASE 2

A SUBDIVISION IN SECTION 34, TOWNSHIP 38 SOUTH, RANGE 19 EAST, CITY OF VENICE, SARASOTA COUNTY, FLORIDA.
BEING A REPLAT OF TRACT 300, VISTERA, PHASE 1, AS RECORDED IN PLAT BOOK 56, PAGE 420

DESCRIPTION
TRACT 300, VISTERA, PHASE 1, AS RECORDED IN PLAT BOOK 56, PAGES 420-457, OF THE PUBLIC RECORDS OF SARASOTA COUNTY, FLORIDA, Lying in SECTION 34, TOWNSHIP 38 SOUTH, RANGE 19 EAST, CITY OF VENICE, SARASOTA COUNTY, FLORIDA.
CONTAINING 41.8721 ACRES MORE OR LESS

CURVE	RADIUS	ARC LENGTH	CHORD LENGTH	CHORD BEARING	DELTA ANGLE
C1	972.00	417.65	409.56	N274.17°W	24.19°28'
C2	1138.70	186.67	186.46	N25°19'28"W	9°23'33"
C3	377.50	91.68	86.34	N75°17'55"W	6°7'42"18"
C4	3103.50	17.36	17.36	S43°36'50"W	0°19'14"
C5	413.50	583.99	536.65	S71°59'38"W	80°55'00"
C6	777.50	777.93	24.68	S69°26'37"E	5°7'36"38"
C7	566.50	282.66	276.05	N80°49'10"E	28°02'28"
C8	142.50	52.40	22.38	N89°14'58"E	6°00'28"
C9	377.50	57.80	52.19	N27°08'56"E	88°02'28"
C10	728.62	30.84	32.01	N4°48'52"W	2°02'49"
C11	3463.45	103.36	103.38	N80°09'56"E	1°49'37"
C12	3463.45	37.22	37.22	N82°06'42"E	6°16'27"
C13	1263.74	48.70	418.60	N74°10'07"E	18°55'47"
C14	173.50	16.94	16.94	S74°16'41"E	58°45'43"
C15	1245.00	34.78	34.79	S71°01'02"E	3°46'04"
C16	17.50	1.98	10.91	S67°28'00"W	35°16'24"
C17	17.50	19.30	18.34	S66°08'57"W	63°12'00"
C18	17.50	39.60	39.30	S45°36'16"E	53°05'21"
C19	69.00	39.65	17.86	S31°25'53"E	61°26'08"
C20	17.50	52.75	50.62	N48°51'39"W	56°42'00"
C21	558.00	345.20	341.37	S75°42'25"W	20°31'34"
C22	958.00	249.85	249.77	S63°08'52"W	4°35'27"
C23	55.16	53.35	51.12	S14°33'56"W	5°7'29"06"
C24	1422.00	66.92	66.92	S28°49'52"E	6°43'46"
C25	52.60	53.07	53.07	S74°25'08"E	61°45'59"
C26	639.99	53.07	53.06	S72°56'01"W	2°57'37"
C27	642.00	52.08	52.06	N74°53'26"E	8°31'33"
C28	1658.00	227.20	227.02	N73°17'20"E	4°38'52"
C29	642.00	43.64	42.39	N29°56'09"E	4°7'37"25"
C30	893.50	147.47	147.30	S78°58'44"E	9°17'37"
C31	1778.50	77.01	77.00	N67°14'05"E	2°28'51"
C32	1778.50	32.46	32.46	N65°28'17"E	1°02'44"
C33	17.50	14.88	14.88	S67°42'42"E	50°18'41"
C34	893.50	124.49	124.39	S31°25'05"E	7°58'58"
C35	492.99	39.94	38.85	N76°09'25"W	46°25'18"
C36	1942.00	290.18	289.92	S72°56'01"W	8°33'41"
C37	358.00	69.02	64.00	S10°45'28"W	76°32'41"
C38	51.66	24.56	24.56	S43°55'41"E	2°02'43"
C39	1042.00	169.02	168.83	S40°18'14"E	9°17'37"
C40	51.50	48.39	46.63	S78°58'44"E	53°49'52"
C41	840.00	19.23	19.23	N74°45'42"E	1°18'43"
C42	721.50	24.43	22.49	S70°29'18"W	9°51'31"
C43	17.50	22.63	21.09	N74°26'53"W	79°59'09"
C44	743.50	164.53	164.20	S25°42'19"W	74°06'04"
C45	38.00	37.57	36.06	S19°14'52"E	12°40'46"
C46	456.50	214.20	212.24	N61°36'06"W	56°38'48"
C47	243.00	41.18	41.14	S81°47'00"W	26°53'03"
C48	683.24	167.89	167.47	S89°54'34"W	9°42'39"
C49	714.74	40.08	40.07	S27°52'23"W	71°40'19"
C50	1267.61	145.25	50.64	S19°13'08"E	14°04'45"
C51	1623.61	231.99	231.80	S66°33'48"E	3°12'46"
C52	17.50	27.21	24.55	N83°10'44"E	7°308'23"
C53	1310.61	150.27	150.19	S41°37'07"W	89°05'16"
C54	1580.61	181.88	181.78	S82°21'02"W	6°34'10"
C55	358.00	447.89	419.24	S82°32'48"W	6°35'35"
C56	265.00	38.56	38.52	N59°47'14"W	71°40'54"
C57	343.00	204.73	201.70	N19°46'41"W	8°20'12"
C58	657.00	178.26	177.71	N32°42'31"W	34°11'53"
C59	727.00	112.99	100.74	N42°02'06"W	15°32'43"
C60	3478.45	223.26	223.22	N09°35'44"E	87°42'57"
C61	727.00	177.61	177.17	N55°26'20"E	3°40'39"
C62	727.00	935.38	872.18	N27°15'49"W	13°59'51"
C63	3463.45	139.28	233.89	N16°35'40"E	73°43'06"
C64	1263.73	212.93	212.68	N61°17'39"E	3°52'12"
C65	1263.73	204.57	204.35	N64°22'53"E	2°18'15"
C66	1263.73	204.57	204.35	N70°21'49"E	9°39'14"
C67	1263.73	204.57	204.35	N79°49'41"E	9°16'29"

LINE	BEARING	DISTANCE
L1	S53°27'13"W	190.56
L2	S84°46'28"E	326.94
L3	S86°14'48"E	40.75
L4	N44°57'03"W	83.66
L5	S32°43'20"E	15.00
L6	N59°10'25"E	22.44
L7	N82°10'46"E	120.00
L8	S26°47'45"W	5.43
L9	S67°44'22"W	9.19
L10	S02°15'38"E	43.00
L11	N87°44'22"E	9.19
L12	S00°42'49"E	0.91
L13	S89°17'11"W	121.00
L14	S65°26'36"W	104.55
L15	S65°26'36"W	9.51
L16	N77°19'57"E	53.90
L17	N77°12'52"E	136.68
L18	S26°36'10"E	44.30
L19	S62°34'24"W	120.41
L20	S77°12'52"W	136.68
L21	S44°57'03"E	83.66
L22	S14°34'57"E	118.50
L23	S60°31'19"W	43.90
L24	S27°14'53"E	43.90
L25	S62°45'25"W	116.93
L26	N84°46'28"W	302.84
L27	N85°14'07"W	63.14
L28	N86°52'01"E	34.53
L29	N85°35'05"E	271.98
L30	S02°55'31"E	117.78
L31	S86°09'45"W	1.72
L32	S03°50'15"W	43.00
L33	N86°09'45"E	9.19
L34	S04°05'44"E	135.00
L35	S86°09'46"W	32.21
L36	S85°35'02"W	229.47
L37	S84°22'19"W	67.11
L38	N49°48'28"W	21.48
L39	N34°15'44"W	74.89
L40	N53°27'13"E	190.56

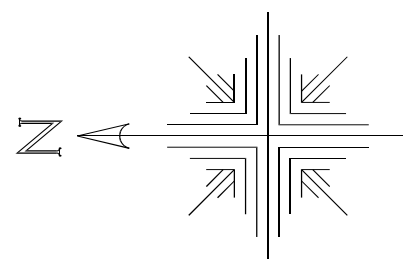
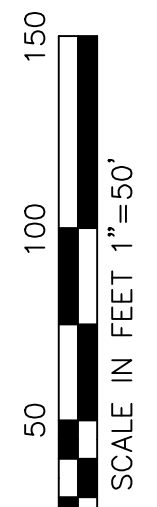
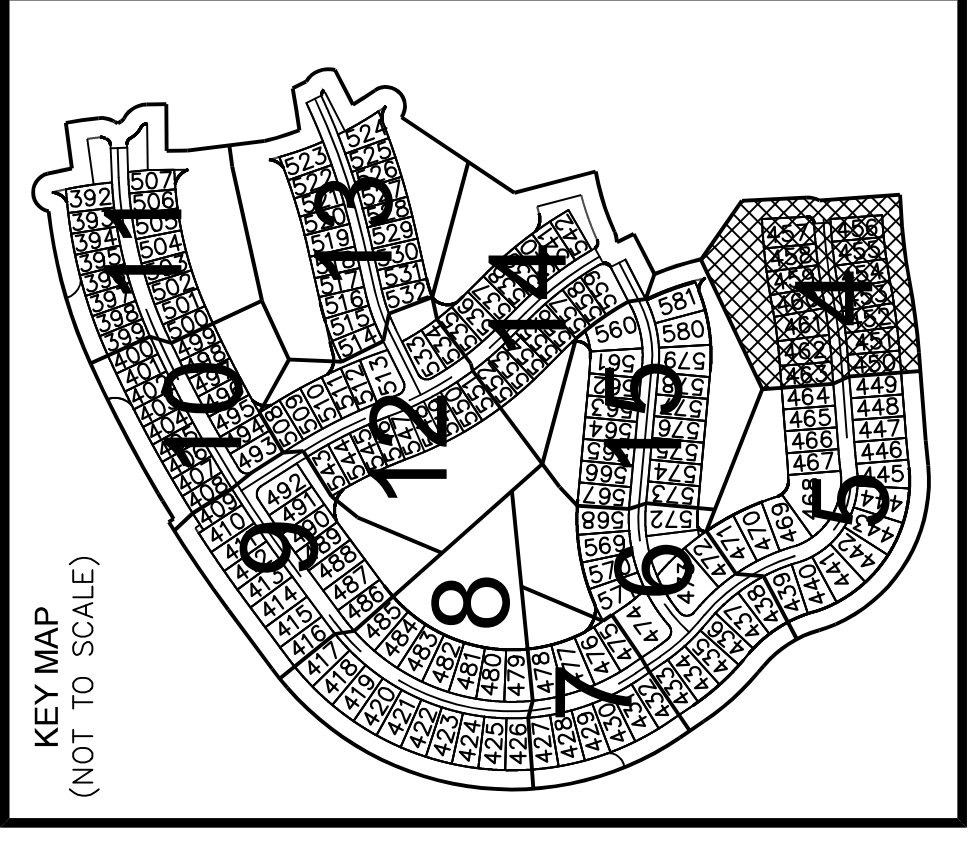


- ABBREVIATIONS:**
 LB = LICENSE BUSINESS
 PCP = PERMANENT CONTROL POINT
 PRM = PERMANENT REFERENCE MONUMENT
 S.F. = SQUARE FEET
 (NR) = NON RADIAL
 (R) = RADIAL
- LEGEND:**
 ● 1/2" IRON ROD WITH 1.5" DIAMETER ALUMINUM CAP
 STAMPED "LB#7898 PRM" OR OTHERWISE NOTED
 ▲ MAGNETIC NAIL WITH ALUMINUM DISK STAMPED
 "LB 7898 PCP" OR OTHERWISE NOTED
 • INDICATES A CHANGE IN DIRECTION OF RIGHT-OF-WAY

Brigham/Allen Land Surveying, LLC
 L.B. Number 7898
 1215 Sarasota Center Blvd
 Sarasota, FL 34240
 Phone: (941) 493-4430
 EMAIL: BrighamAllenSurveying@gmail.com
 DRAWING FILE: VISTERA PHASE 2 PLAT.DWG

VISTERA, PHASE 2

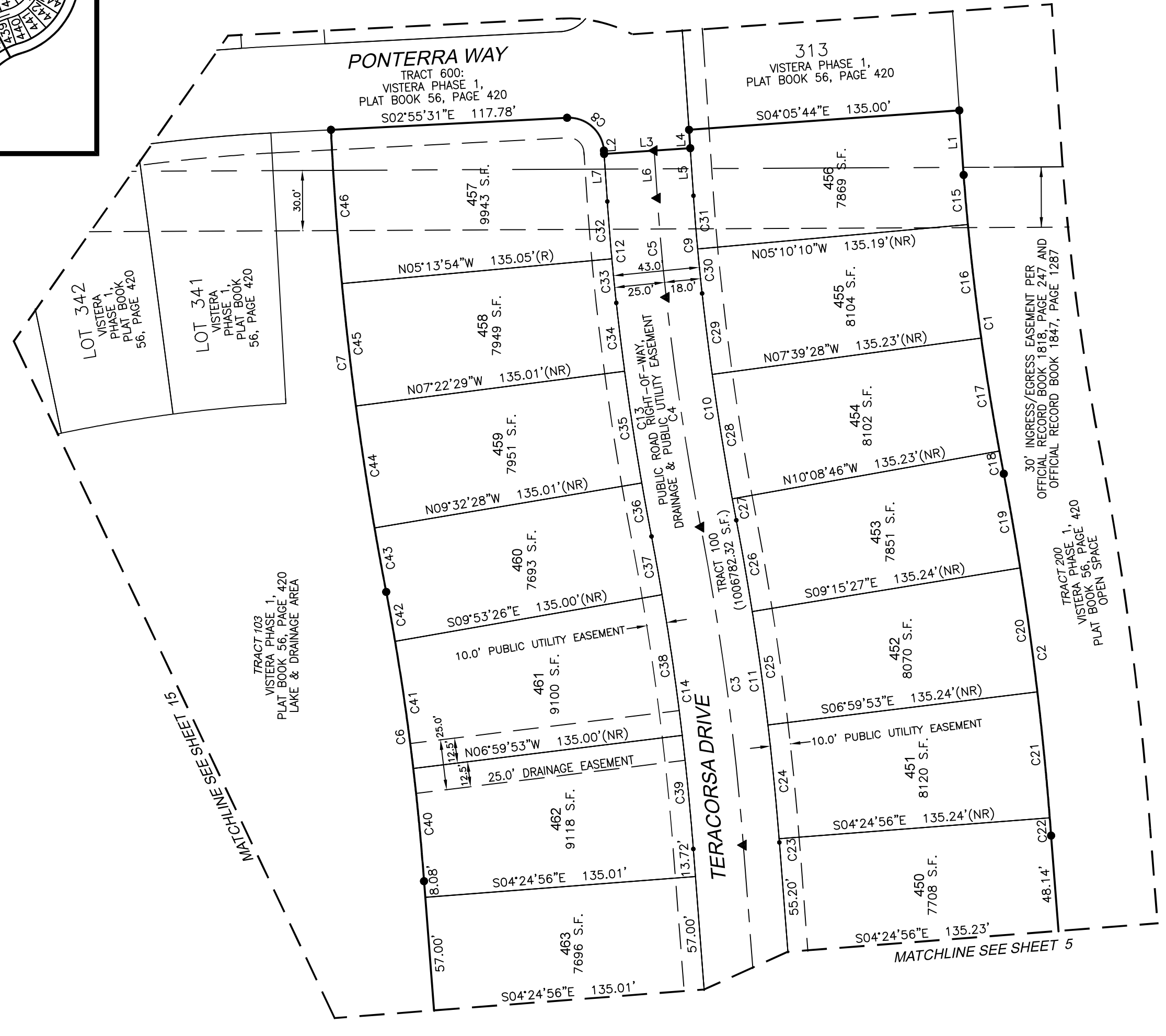
A SUBDIVISION IN SECTION 34, TOWNSHIP 38 SOUTH, RANGE 19 EAST, CITY OF VENICE, SARASOTA COUNTY, FLORIDA.
BEING A REPLAT OF TRACT 300, VISTERA, PHASE 1, AS RECORDED IN PLAT BOOK 56, PAGE 420



- ABBREVIATIONS:**
- LB = LICENSE BUSINESS
 - PCP = PERMANENT CONTROL POINT
 - PRM = PERMANENT REFERENCE MONUMENT
 - S.F. = SQUARE FEET
 - (NR) = NON RADIAL
 - (R) = RADIAL
- LEGEND:**
- 1/2" IRON ROD WITH 1.5" DIAMETER ALUMINUM CAP
 - ★ STAMPED "LB#7898 PRM" OR OTHERWISE NOTED
 - ▲ MAGNETIC NAIL WITH ALUMINUM DISK STAMPED
 - "LB 7898 PCP" OR OTHERWISE NOTED
 - INDICATES A CHANGE IN DIRECTION OF RIGHT-OF-WAY

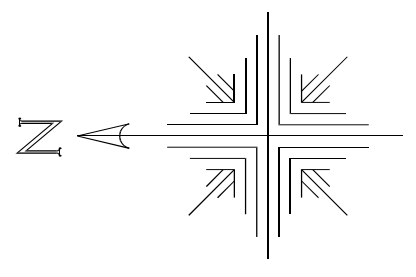
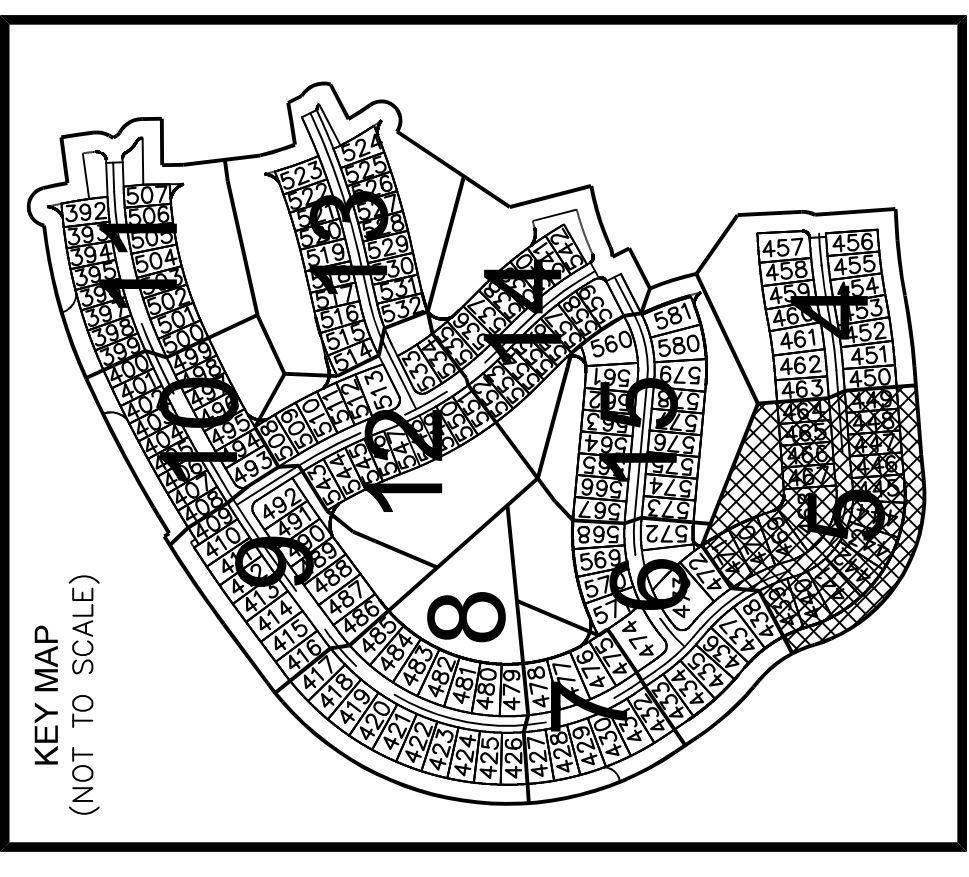
CURVE	RADIUS	ARC LENGTH	CHORD LENGTH	CHORD BEARING	DELTA ANGLE
C1	1310.61	150.27	150.19	N82°22'02"E	6°34'10"
C2	1580.61	181.88	181.78	N82°32'48"E	6°35'35"
C3	1427.61	159.98	159.89	N82°22'30"E	6°25'14"
C4	1463.84	175.79	175.69	N81°25'54"E	4°31'45"
C5	1153.00	41.57	49.69	N84°53'24"E	2°27'58"
C6	1262.61	45.92	145.34	S87°33'25"W	6°34'29"
C7	1627.61	27.99	231.80	S87°10'44"W	8°11'15"
C8	1925.61	27.99	231.80	S84°13'07"E	8°05'11"
C9	1135.00	48.55	48.55	N84°55'06"E	2°07'28"
C10	1445.61	114.29	114.29	N81°25'54"E	4°31'28"
C11	1445.61	61.39	61.39	N82°22'30"E	6°25'14"
C12	1178.00	50.70	50.70	N82°55'32"E	2°57'48"
C13	1488.84	157.09	157.09	N84°25'38"E	4°51'28"
C14	1402.61	24.78	17.09	N82°22'30"E	6°25'14"
C15	1310.61	24.78	64.79	N83°05'36"E	1°05'01"
C16	1310.61	56.99	56.99	N83°18'21"E	2°29'29"
C17	1310.61	56.99	56.99	N80°48'53"E	2°29'29"
C18	1310.61	11.51	11.51	N79°19'03"E	0°30'12"
C19	1580.61	47.39	47.39	N80°06'46"E	1°43'30"
C20	1580.61	62.34	62.34	N82°06'18"E	2°15'35"
C21	1580.61	63.09	63.09	N84°24'45"E	2°17'13"
C22	1580.61	8.86	8.86	N85°40'57"E	0°19'16"
C23	1445.61	1.80	1.80	S85°33'07"W	0°04'17"
C24	1445.61	57.00	56.99	S84°23'12"W	2°15'32"
C25	1445.61	57.00	57.00	S82°07'59"W	2°15'34"
C26	1445.61	46.19	46.19	S80°04'57"W	1°49'50"
C27	1445.61	10.82	10.82	S79°22'53"W	0°25'43"
C28	1445.61	62.85	62.85	S80°50'28"W	2°29'26"
C29	1445.61	40.62	40.62	S82°53'29"W	1°36'35"
C30	1135.00	22.24	22.24	S84°15'27"W	1°07'22"
C31	1135.00	26.62	26.61	S85°29'27"W	1°20'37"
C32	1178.00	28.63	28.63	S85°27'59"E	1°23'32"
C33	1178.00	22.08	22.08	N84°14'00"E	1°04'26"
C34	1488.84	34.27	34.27	N83°02'12"E	1°19'09"
C35	1488.84	56.35	56.34	N81°17'35"E	2°10'06"
C36	1488.84	27.07	27.07	N79°41'17"E	1°02'30"
C37	1402.61	29.50	29.50	N79°46'11"E	1°12'19"
C38	1402.61	70.81	70.81	N81°49'07"E	2°53'34"
C39	1402.61	56.86	56.85	N84°25'35"E	2°19'22"
C40	1267.61	56.42	56.41	S84°34'05"W	2°33'01"
C41	1267.61	64.00	63.99	S81°50'48"W	1°07'48"
C42	1267.61	25.00	25.00	S79°50'07"W	1°08'36"
C43	1623.61	32.40	32.40	S79°39'26"W	1°08'36"
C44	1623.61	61.45	61.45	S81°18'47"W	2°10'07"
C45	1623.61	61.40	61.40	S83°28'51"W	2°10'01"
C46	1623.61	76.74	76.73	S85°55'06"W	2°42'29"

LINE	BEARING	DISTANCE
L1	S86°09'46"W	32.21
L2	S86°09'45"W	11.72
L3	S03°30'15"E	45.00
L4	N86°09'45"E	9.19
L5	S86°09'45"E	32.97
L6	S86°09'45"W	23.73
L7	S86°09'45"W	23.45



VISTERA, PHASE 2

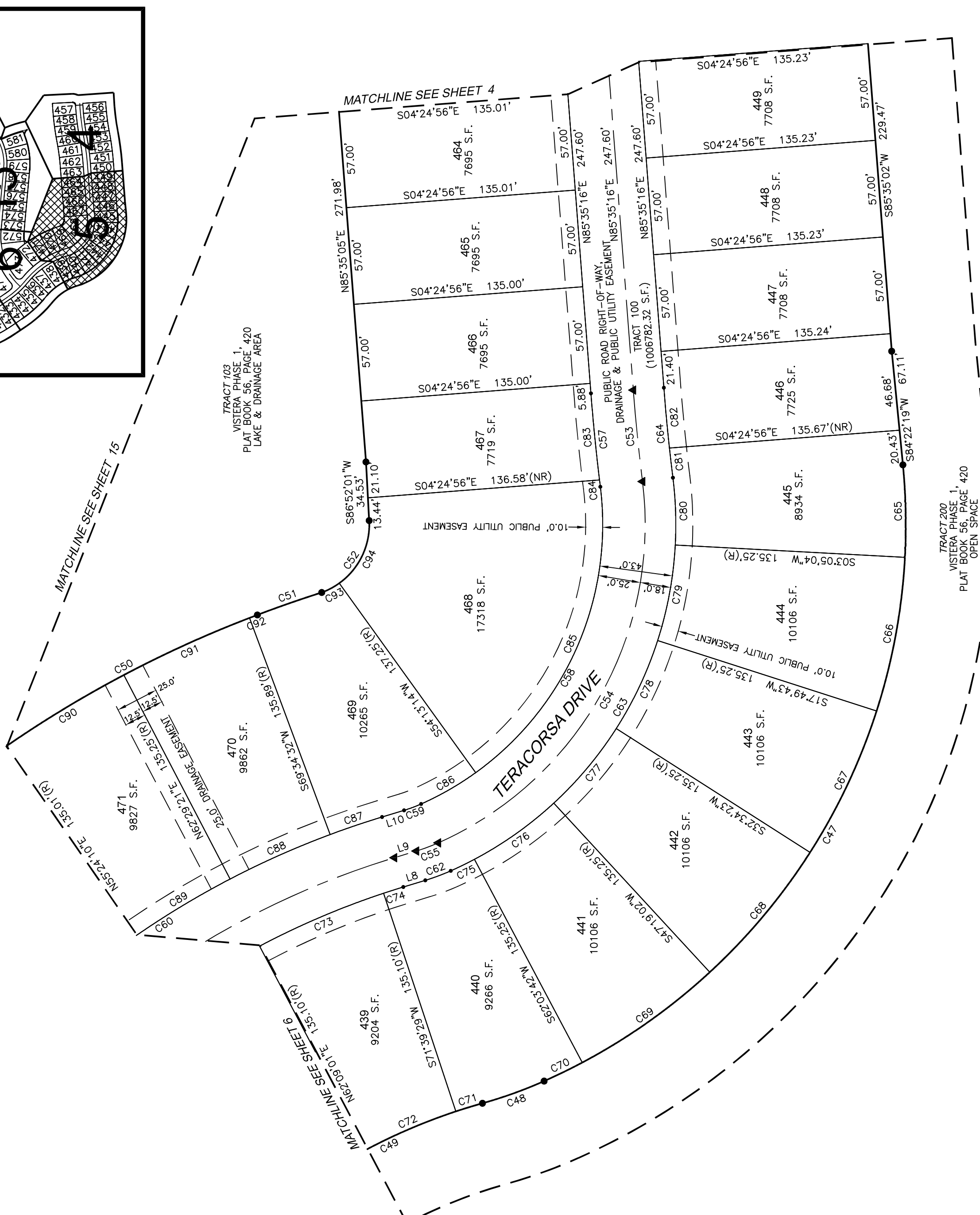
A SUBDIVISION IN SECTION 34, TOWNSHIP 38 SOUTH, RANGE 19 EAST, CITY OF VENICE, SARASOTA COUNTY, FLORIDA.
BEING A REPLAT OF TRACT 300, VISTERA, PHASE 1, AS RECORDED IN PLAT BOOK 56, PAGE 420



- ABBREVIATIONS:**
- LB = LICENSE BUSINESS
 - PCP = PERMANENT CONTROL POINT
 - PRM = PERMANENT REFERENCE MONUMENT
 - S.F. = SQUARE FEET
 - (NR) = NON RADIAL
 - (R) = RADIAL
- LEGEND:**
- 1/2" IRON ROD WITH 1.5" DIAMETER ALUMINUM CAP
 - ▲ STAMPED "LB#7898 PRM" OR OTHERWISE NOTED
 - ▲ MAGNETIC NAIL WITH ALUMINUM DISK STAMPED
 - ▲ "LB 7898 PCP" OR OTHERWISE NOTED
 - INDICATES A CHANGE IN DIRECTION OF RIGHT-OF-WAY

CURVE TABLE			
CURVE	RADIUS	ARC LENGTH	CHORD BEARING DELTA ANGLE
C47	358.00'	447.89'	N59°47'14"W 71°40'54"
C48	265.00'	38.56'	N19°46'41"W 8°20'12"
C49	343.00'	204.73'	N32°42'31"W 34°11'53"
C50	683.24'	167.89'	S27°38'16"E 14°04'45"
C51	714.74'	40.08'	S19°13'08"E 3°12'46"
C52	42.50'	54.25'	S56°33'48"E 7°30'23"
C53	1153.00'	54.04'	S84°14'42"W 2°41'08"
C54	204.75'	261.41'	N60°31'20"W 7°30'05"
C55	111.75'	13.78'	N20°24'52"W 7°03'51"
C56	496.10'	282.05'	N33°10'12"W 32°34'30"
C57	1178.00'	55.21'	S84°14'42"W 2°41'08"
C58	179.75'	229.49'	N60°31'20"W 7°30'05"
C59	86.75'	10.70'	N20°24'52"W 7°03'51"
C60	521.10'	296.27'	N33°10'12"W 32°34'30"
C61	478.10'	271.82'	S33°10'12"E 32°34'30"
C62	129.75'	16.00'	S20°24'52"E 7°03'51"
C63	222.75'	284.39'	N60°31'20"E 7°30'05"
C64	1135.00'	53.20'	N84°14'42"E 2°41'08"
C65	358.00'	54.44'	S88°43'41"W 8°42'45"
C66	358.00'	92.13'	N79°32'36"W 14°44'39"
C67	358.00'	92.13'	N64°47'57"W 14°44'39"
C68	358.00'	92.13'	N50°03'17"W 14°44'39"
C69	358.00'	92.13'	N35°18'38"W 14°44'39"
C70	358.00'	24.94'	N25°56'33"W 3°59'31"
C71	343.00'	16.36'	N16°58'33"W 2°43'56"
C72	478.10'	79.34'	N23°05'45"W 9°30'27"
C73	478.10'	79.34'	S23°05'45"E 9°30'27"
C74	478.10'	12.18'	S17°36'44"E 1°27'35"
C75	222.75'	15.52'	S25°56'33"E 3°59'31"
C76	222.75'	57.32'	S35°18'38"E 14°44'39"
C77	222.75'	57.32'	S50°03'17"E 14°44'39"
C78	222.75'	57.32'	S64°47'57"E 14°44'39"
C79	222.75'	57.32'	S79°32'36"E 14°44'39"
C80	222.75'	39.59'	N87°59'36"E 10°10'56"
C81	1135.00'	17.59'	N83°20'46"E 0°53'18"
C82	1135.00'	35.60'	N84°14'42"E 1°47'50"
C83	1178.00'	51.14'	S84°20'38"W 2°29'15"
C84	1178.00'	4.07'	S83°00'04"W 0°11'53"
C85	179.75'	192.37'	N66°26'19"W 61°19'07"
C86	179.75'	37.14'	N29°51'39"W 11°50'13"
C87	521.10'	32.21'	N18°39'12"W 3°32'31"
C88	521.10'	64.45'	N23°58'04"W 7°05'11"
C89	521.10'	64.45'	S31°03'15"W 7°05'11"
C90	705.92'	81.15'	S24°31'17"E 6°35'10"
C91	705.92'	81.20'	S24°31'17"E 6°35'10"
C92	705.92'	4.93'	S21°01'32"E 0°24'02"
C93	42.50'	11.71'	S27°53'10"E 15°47'08"
C94	42.50'	42.54'	S64°27'22"E 57°21'15"

LINE TABLE		
LINE	BEARING	DISTANCE
L8	S16°52'57"E	13.50'
L9	N16°52'57"W	13.50'
L10	N16°52'57"W	13.50'



Brigham/Allen Land Surveying, LLC
L.B. Number 7898
1215 Sarasota Center Blvd
Sarasota, FL 34240
Phone: (941) 493-4430
EMAIL: BrighamAllenSurveying@gmail.com
DRAWING FILE: VISTERA PHASE 2 PLAT.DWG

VISTERA, PHASE 2

A SUBDIVISION IN SECTION 34, TOWNSHIP 38 SOUTH, RANGE 19 EAST, CITY OF VENICE, SARASOTA COUNTY, FLORIDA.
BEING A REPLAT OF TRACT 300, VISTERA, PHASE 1, AS RECORDED IN PLAT BOOK 56, PAGE 420




MATCHLINE SEE SHEET 7

MATCHLINE SEE SHEET 8

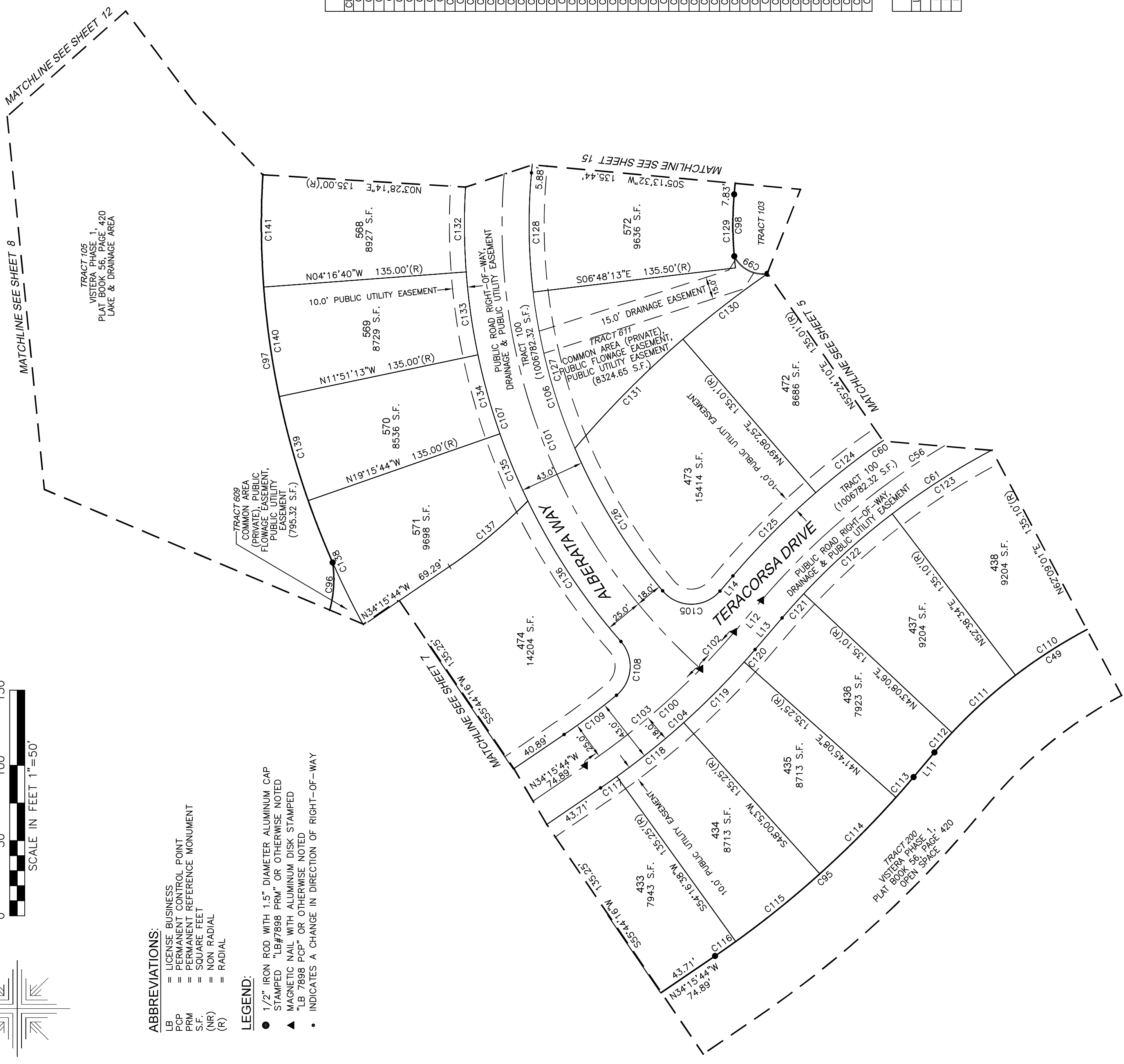
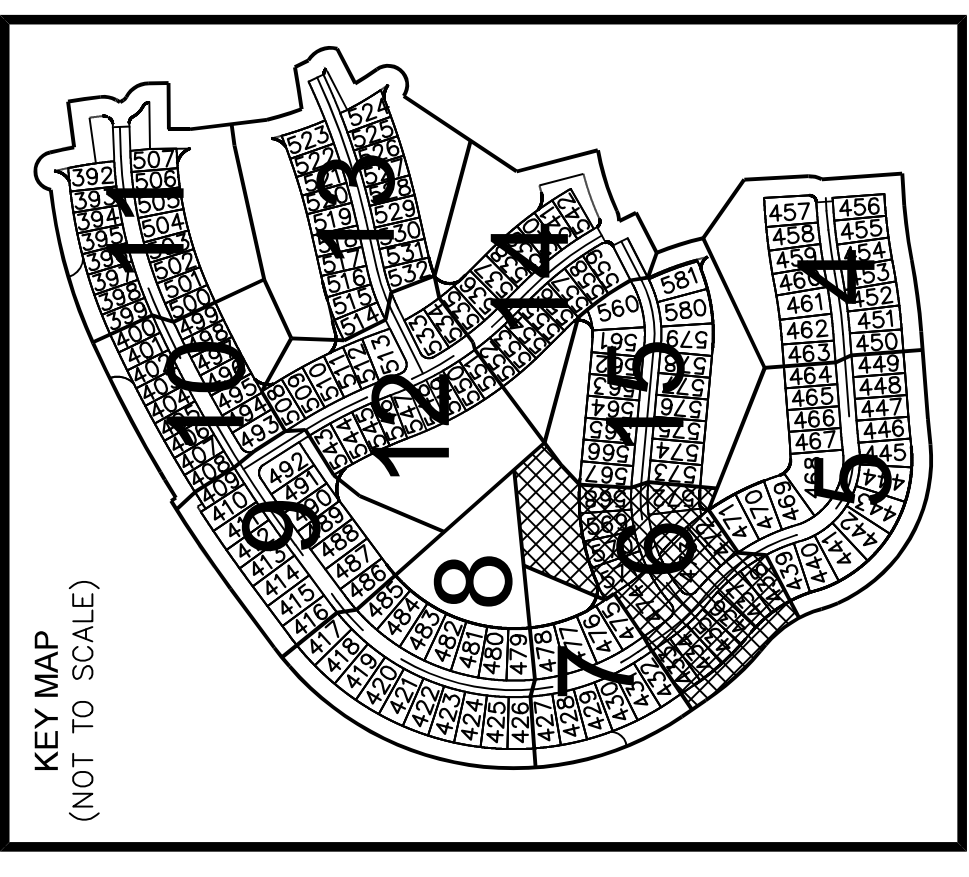
MATCHLINE SEE SHEET 12

MATCHLINE SEE SHEET 15

TRACT 105
VISTERA PHASE 1, PAGE 420
LAKE & DRAINAGE AREA



- ABBREVIATIONS:**
- LB = LICENSE BUSINESS
 - PCP = PERMANENT CONTROL POINT
 - PRM = PERMANENT REFERENCE MONUMENT
 - S.F. = SQUARE FEET
 - (NR) = NON RADIAL
 - (R) = RADIAL
- LEGEND:**
- 1/2" IRON ROD WITH 1.5" DIAMETER ALUMINUM CAP
 - ▲ STAMPED "LB#7898 PRM" OR OTHERWISE NOTED
 - ▲ MAGNETIC NAIL WITH ALUMINUM DISK STAMPED
 - "LB. 7898 PCP" OR OTHERWISE NOTED
 - INDICATES A CHANGE IN DIRECTION OF RIGHT-OF-WAY



CURVE TABLE

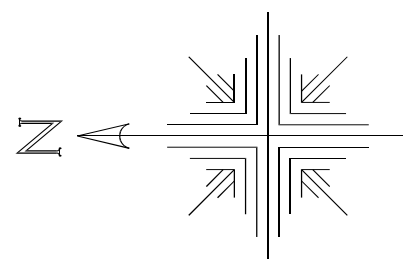
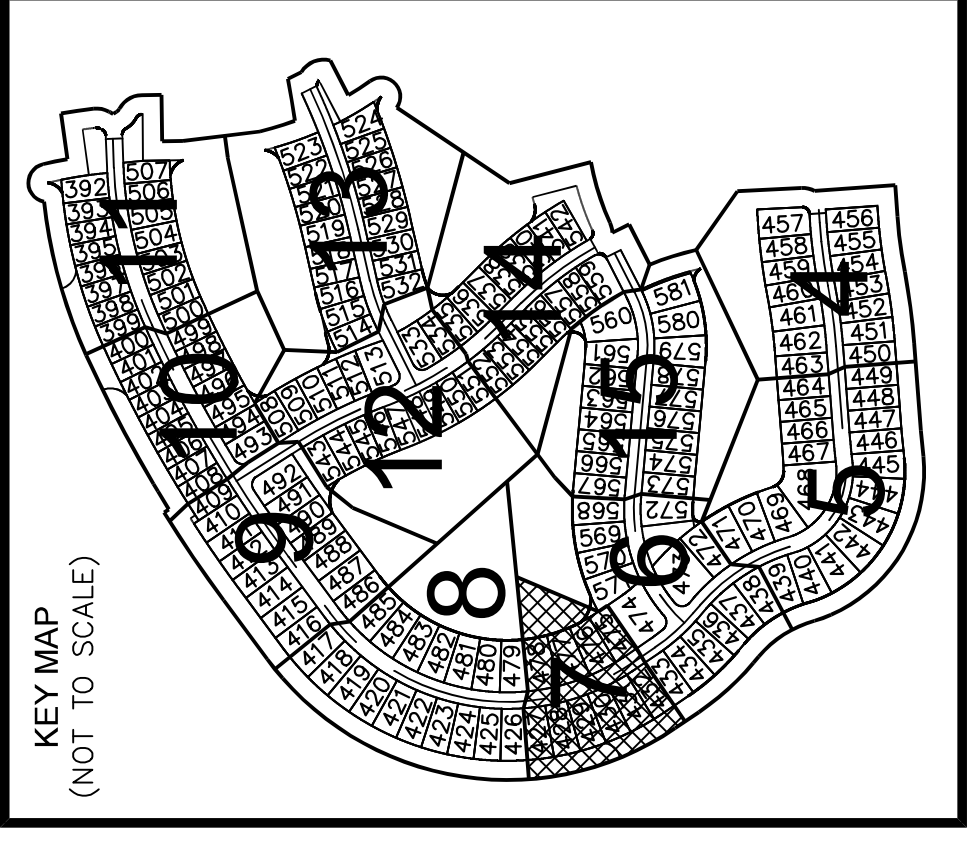
CURVE	RADIUS	ARC LENGTH	CHORD LENGTH	CHORD BEARING	DELTA ANGLE
C49	343.00	204.73	201.70	N32°42'51"W	34°11'53"
C56	496.10	296.05	278.27	N33°10'12"W	32°34'30"
C60	521.10	296.27	292.29	N33°10'12"W	32°34'30"
C61	478.10	271.82	268.17	S33°10'12"E	32°34'30"
C95	657.00	178.26	177.71	N42°02'06"W	15°32'43"
C96	77.50	77.93	74.68	S69°26'37"E	57°36'36"
C97	556.50	282.06	279.05	N80°42'19"E	29°02'25"
C98	243.00	41.18	41.14	S89°54'34"W	9°42'39"
C99	21.32	26.67	24.96	S27°52'23"W	71°40'19"
C100	503.75	133.60	133.21	N41°51'36"W	15°11'42"
C101	396.50	369.53	356.30	N68°31'34"E	53°23'56"
C102	503.75	33.32	33.31	N47°33'46"W	3°47'21"
C103	503.75	100.28	100.12	N39°57'55"W	11°24'21"
C104	521.75	138.37	137.97	S41°51'36"E	15°11'42"
C105	25.00	43.37	38.14	N72°35'17"E	45°16'30"
C106	378.50	299.09	291.37	S72°02'50"W	46°21'23"
C107	421.50	341.02	331.80	N85°18'04"W	91°39'34"
C108	25.00	39.99	35.86	N36°52'01"W	51°2'33"
C109	478.75	43.53	43.51	N32°36'13"W	5°12'33"
C110	343.00	56.92	56.85	N42°06'40"W	9°30'27"
C111	343.00	56.92	56.85	N42°06'40"W	9°30'27"
C112	343.00	17.62	17.62	N48°20'11"W	2°56'34"
C113	657.00	17.89	17.89	N49°01'40"W	1°33'36"
C114	657.00	71.81	71.77	N45°06'59"W	6°15'45"
C115	657.00	71.81	71.77	N38°51'15"W	6°15'45"
C116	657.00	16.75	16.75	N34°59'33"W	1°27'38"
C117	521.75	13.30	13.30	S34°59'33"E	1°27'38"
C118	521.75	57.03	57.00	S38°51'15"E	6°15'45"
C119	521.75	57.03	57.00	S45°06'59"E	6°15'45"
C120	521.75	11.02	11.02	S48°51'09"E	1°12'35"
C121	478.10	21.63	21.63	S48°09'40"E	2°35'33"
C122	478.10	79.34	79.24	S42°06'40"E	9°30'27"
C123	478.10	79.34	79.24	S32°36'13"E	9°30'27"
C124	521.10	56.96	56.93	N37°43'43"W	6°15'45"
C125	521.10	78.20	78.12	N45°09'31"W	8°35'52"
C126	378.50	107.95	107.58	N58°24'12"E	16°54'20"
C127	378.50	79.46	79.32	N69°12'40"E	16°20'25"
C128	378.50	49.06	48.98	S88°58'50"W	12°01'45"
C129	656.11	71.71	71.68	N37°43'43"W	6°15'45"
C130	656.11	102.22	102.12	N45°19'23"W	8°55'36"
C131	421.50	57.00	56.96	S89°35'47"W	7°44'53"
C132	421.50	57.00	56.96	S81°56'04"W	7°44'53"
C133	421.50	54.50	54.47	S74°26'31"W	7°24'32"
C134	421.50	48.45	48.42	S67°26'42"W	6°35'07"
C135	421.50	112.43	112.10	S56°30'38"W	15°17'00"
C136	343.50	67.97	67.86	N39°55'52"W	11°20'16"
C138	556.50	90.62	90.52	N66°04'21"E	9°19'49"
C139	556.50	71.96	71.91	N74°26'31"E	7°24'32"
C140	556.50	73.58	73.53	N81°56'04"E	7°34'33"
C141	556.50	75.26	75.20	N89°35'47"E	7°44'53"

LINE TABLE

LINE	BEARING	DISTANCE
L11	N49°48'28"W	21.48'
L12	N49°27'27"W	27.60'
L13	S49°27'27"E	27.60'
L14	N49°27'27"W	13.23'

VISTERA, PHASE 2

A SUBDIVISION IN SECTION 34, TOWNSHIP 38 SOUTH, RANGE 19 EAST, CITY OF VENICE, SARASOTA COUNTY, FLORIDA.
BEING A REPLAT OF TRACT 300, VISTERA, PHASE 1, AS RECORDED IN PLAT BOOK 56, PAGE 420



SCALE IN FEET 1"=50'

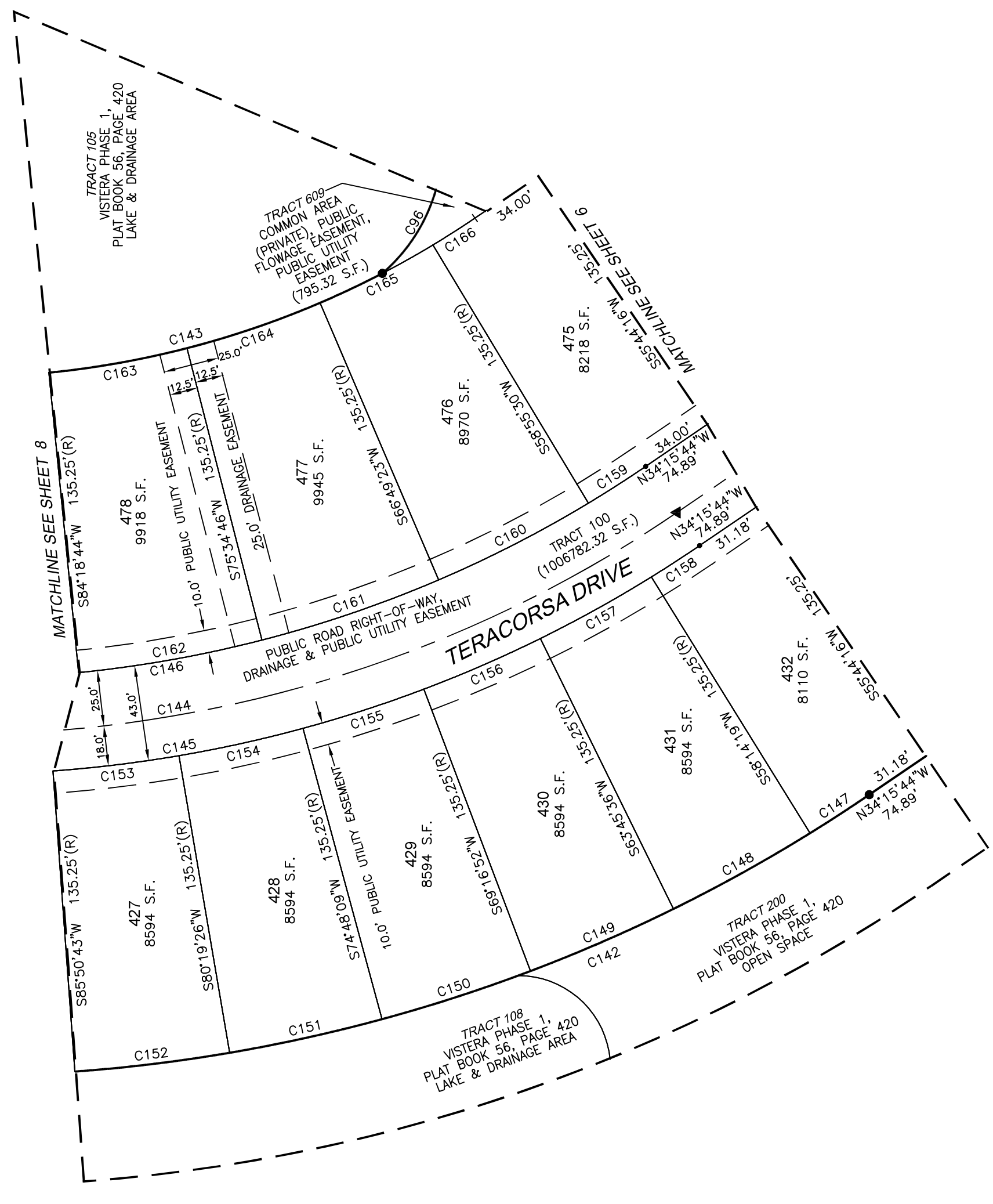
ABBREVIATIONS:

- LB = LICENSE BUSINESS
- PCP = PERMANENT CONTROL POINT
- PRM = PERMANENT REFERENCE MONUMENT
- S.F. = SQUARE FEET
- (NR) = NON RADIAL
- (R) = RADIAL

LEGEND:

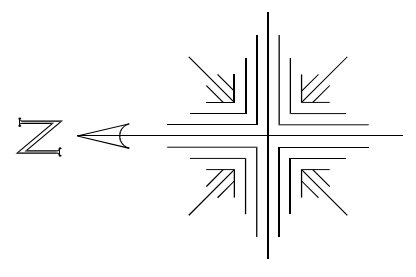
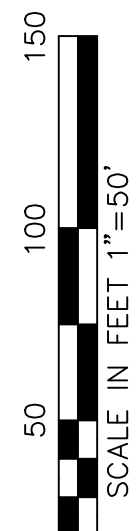
- 1/2" IRON ROD WITH 1.5" DIAMETER ALUMINUM CAP
- ◐ STAMPED "LB#7898 PRM" OR OTHERWISE NOTED
- ▲ MAGNETIC NAIL WITH ALUMINUM DISK STAMPED
- "LB, 7898 PCP" OR OTHERWISE NOTED
- INDICATES A CHANGE IN DIRECTION OF RIGHT-OF-WAY

CURVE	RADIUS	ARC LENGTH	CHORD LENGTH	CHORD BEARING	DELTA ANGLE
C96	77.50'	77.93'	74.68'	S69°26'37"E	57°36'36"
C142	727.00'	1112.99'	1007.44'	N09°35'44"E	87°42'57"
C143	413.50'	583.99'	536.65'	S12°59'38"W	80°55'09"
C144	573.75'	878.34'	795.05'	N09°35'38"E	87°42'44"
C145	591.75'	905.89'	819.99'	S09°35'38"W	87°42'44"
C146	548.75'	840.06'	760.40'	N09°35'38"E	87°42'44"
C147	727.00'	31.73'	31.73'	N33°00'43"W	2°30'03"
C148	727.00'	70.06'	70.03'	N29°00'03"W	5°31'17"
C149	727.00'	70.06'	70.03'	N23°28'46"W	5°31'17"
C150	727.00'	70.06'	70.03'	N17°57'29"W	5°31'17"
C151	727.00'	70.06'	70.03'	N12°26'13"W	5°31'17"
C152	727.00'	70.06'	70.03'	N06°54'56"W	5°31'17"
C153	591.75'	57.02'	57.00'	S06°54'56"E	5°31'17"
C154	591.75'	57.02'	57.00'	S12°26'13"E	5°31'17"
C155	591.75'	57.02'	57.00'	S17°57'29"E	5°31'17"
C156	591.75'	57.02'	57.00'	S23°28'46"E	5°31'17"
C157	591.75'	57.02'	57.00'	S29°00'03"E	5°31'17"
C158	591.75'	25.83'	25.83'	S33°00'43"E	2°30'03"
C159	548.75'	30.53'	30.52'	N32°40'07"W	3°11'14"
C160	548.75'	75.64'	75.58'	N27°07'33"W	7°53'53"
C161	548.75'	83.86'	83.78'	N18°47'56"W	8°45'23"
C162	548.75'	83.64'	83.56'	N10°03'15"W	8°43'59"
C163	413.50'	63.02'	62.96'	S10°03'15"E	8°43'59"
C164	413.50'	63.19'	63.13'	S18°47'56"E	8°45'23"
C165	413.50'	57.00'	56.95'	S27°07'33"E	7°53'53"
C166	413.50'	23.00'	23.00'	S32°40'07"E	3°11'14"



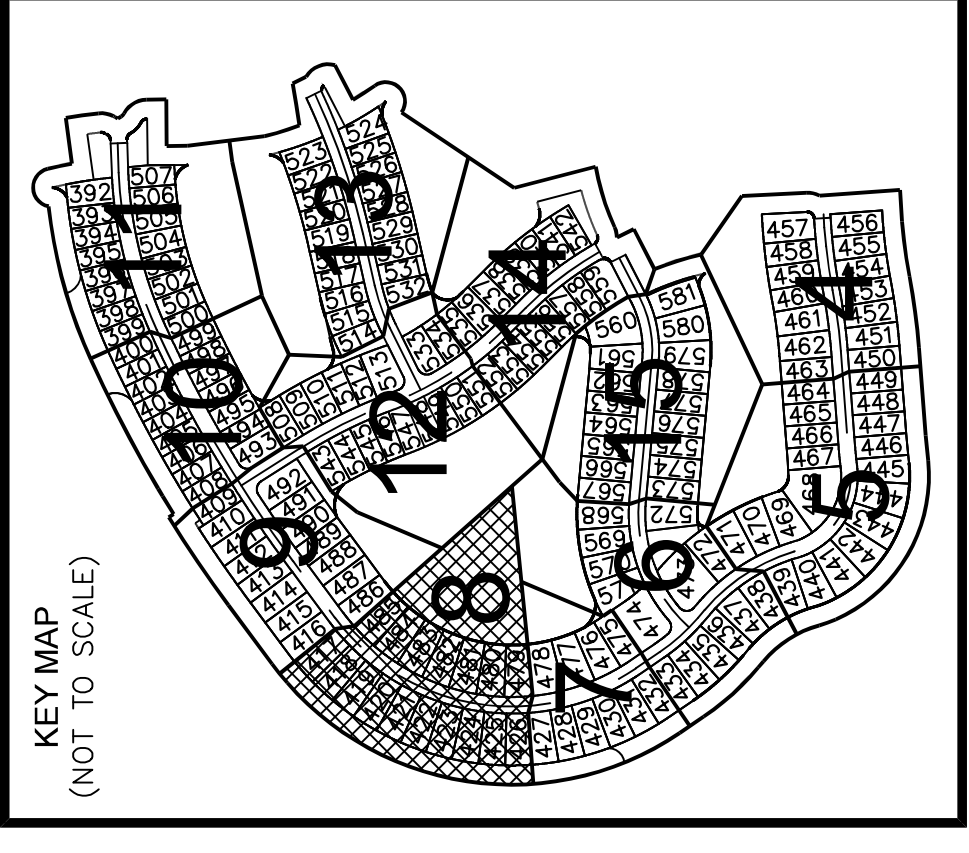
VISTERA, PHASE 2

A SUBDIVISION IN SECTION 34, TOWNSHIP 38 SOUTH, RANGE 19 EAST, CITY OF VENICE, SARASOTA COUNTY, FLORIDA.
BEING A REPLAT OF TRACT 300, VISTERA, PHASE 1, AS RECORDED IN PLAT BOOK 56, PAGE 420

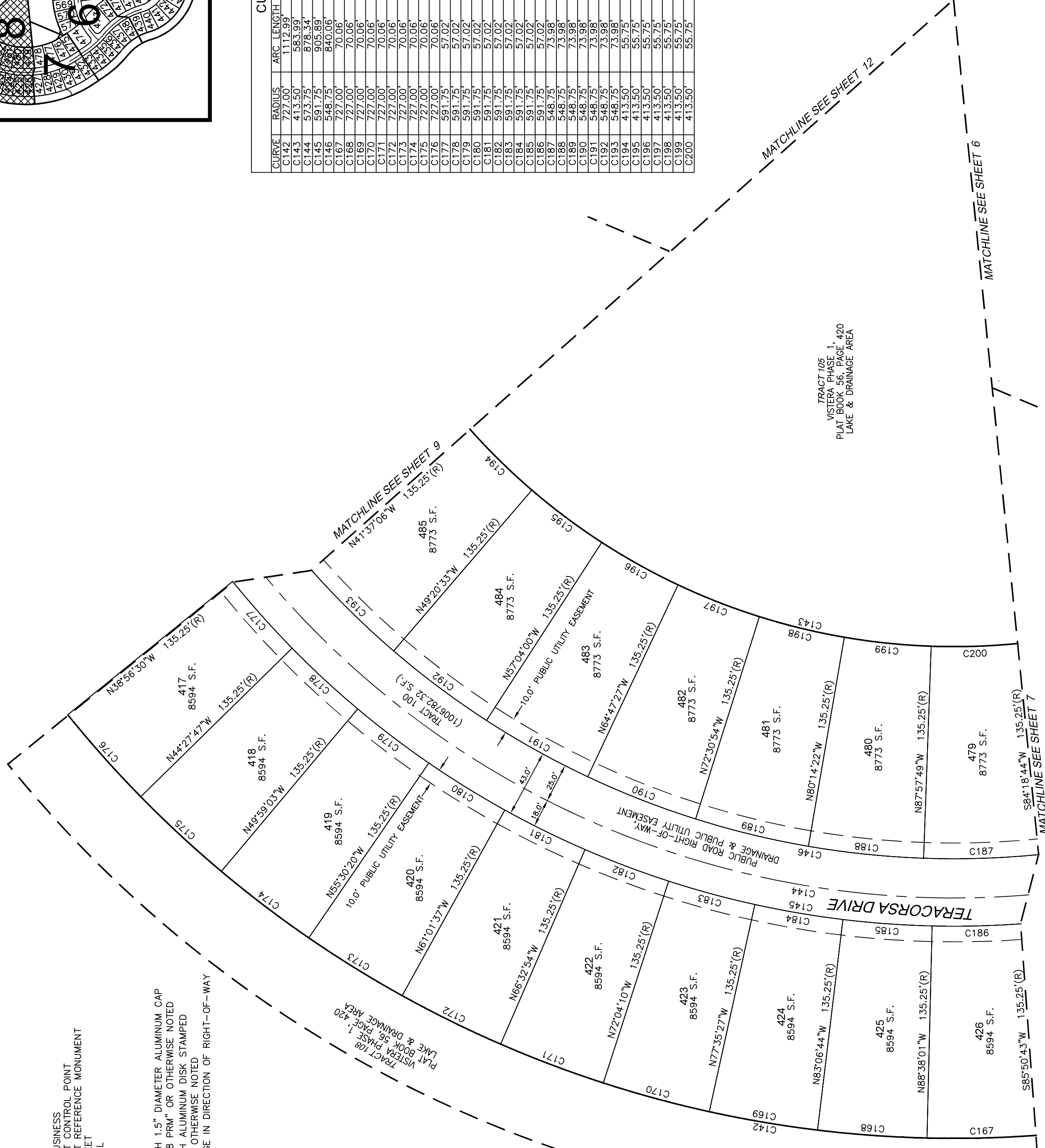


- ABBREVIATIONS:**
- LB = LICENSE BUSINESS
 - PCP = PERMANENT CONTROL POINT
 - PRM = PERMANENT REFERENCE MONUMENT
 - S.F. = SQUARE FEET
 - (NR) = NON RADIAL
 - (R) = RADIAL
- LEGEND:**
- 1/2" IRON ROD WITH 1.5" DIAMETER ALUMINUM CAP STAMPED "LB#7898 PRM" OR OTHERWISE NOTED
 - ▲ MAGNETIC NAIL WITH ALUMINUM DISK STAMPED "LB, 7898 PCP" OR OTHERWISE NOTED
 - INDICATES A CHANGE IN DIRECTION OF RIGHT-OF-WAY

KEY MAP
(NOT TO SCALE)

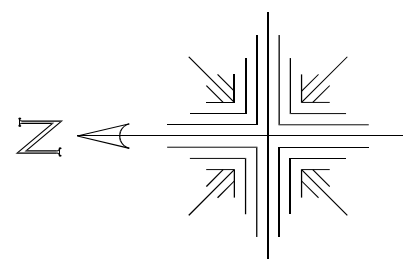


CURVE	RADIUS	ARC LENGTH	CHORD LENGTH	CHORD BEARING	DELTA ANGLE
C142	727.00'	1112.99'	1007.44'	N09°35'44"E	87°42'57"
C143	413.50'	583.99'	536.65'	S12°59'38"W	80°55'09"
C144	573.75'	878.34'	795.05'	N09°35'38"E	87°42'44"
C145	591.75'	905.89'	819.99'	S09°35'38"W	87°42'44"
C146	548.75'	840.06'	760.40'	N09°35'38"E	87°42'44"
C167	727.00'	70.06'	70.03'	N01°23'39"W	53°11'17"
C168	727.00'	70.06'	70.03'	N04°07'38"E	53°11'17"
C169	727.00'	70.06'	70.03'	N09°38'54"E	53°11'17"
C170	727.00'	70.06'	70.03'	N15°10'11"E	53°11'17"
C171	727.00'	70.06'	70.03'	N20°41'28"E	53°11'17"
C172	727.00'	70.06'	70.03'	N26°12'45"E	53°11'17"
C173	727.00'	70.06'	70.03'	N31°44'01"E	53°11'17"
C174	727.00'	70.06'	70.03'	N37°15'18"E	53°11'17"
C175	727.00'	70.06'	70.03'	N42°46'35"E	53°11'17"
C176	727.00'	70.06'	70.03'	N48°17'52"E	53°11'17"
C177	591.75'	57.02'	57.00'	S48°17'52"W	53°11'17"
C178	591.75'	57.02'	57.00'	S42°46'35"W	53°11'17"
C179	591.75'	57.02'	57.00'	S37°15'18"W	53°11'17"
C180	591.75'	57.02'	57.00'	S31°44'01"W	53°11'17"
C181	591.75'	57.02'	57.00'	S26°12'45"W	53°11'17"
C182	591.75'	57.02'	57.00'	S20°41'28"W	53°11'17"
C183	591.75'	57.02'	57.00'	S15°10'11"W	53°11'17"
C184	591.75'	57.02'	57.00'	S09°38'54"W	53°11'17"
C185	591.75'	57.02'	57.00'	S04°07'38"W	53°11'17"
C186	591.75'	57.02'	57.00'	S01°23'39"E	53°11'17"
C187	548.75'	73.98'	73.92'	N01°49'32"W	74°32'27"
C188	548.75'	73.98'	73.92'	N05°53'55"E	74°32'27"
C189	548.75'	73.98'	73.92'	N13°37'22"E	74°32'27"
C190	548.75'	73.98'	73.92'	N21°20'49"E	74°32'27"
C191	548.75'	73.98'	73.92'	N29°04'16"E	74°32'27"
C192	548.75'	73.98'	73.92'	N36°47'43"E	74°32'27"
C193	548.75'	73.98'	73.92'	N44°31'11"E	74°32'27"
C194	413.50'	55.75'	55.70'	S44°31'11"W	74°32'27"
C195	413.50'	55.75'	55.70'	S36°47'43"W	74°32'27"
C196	413.50'	55.75'	55.70'	S29°04'16"W	74°32'27"
C197	413.50'	55.75'	55.70'	S21°20'49"W	74°32'27"
C198	413.50'	55.75'	55.70'	S13°37'22"W	74°32'27"
C199	413.50'	55.75'	55.70'	S05°53'55"W	74°32'27"
C200	413.50'	55.75'	55.70'	S01°49'32"E	74°32'27"

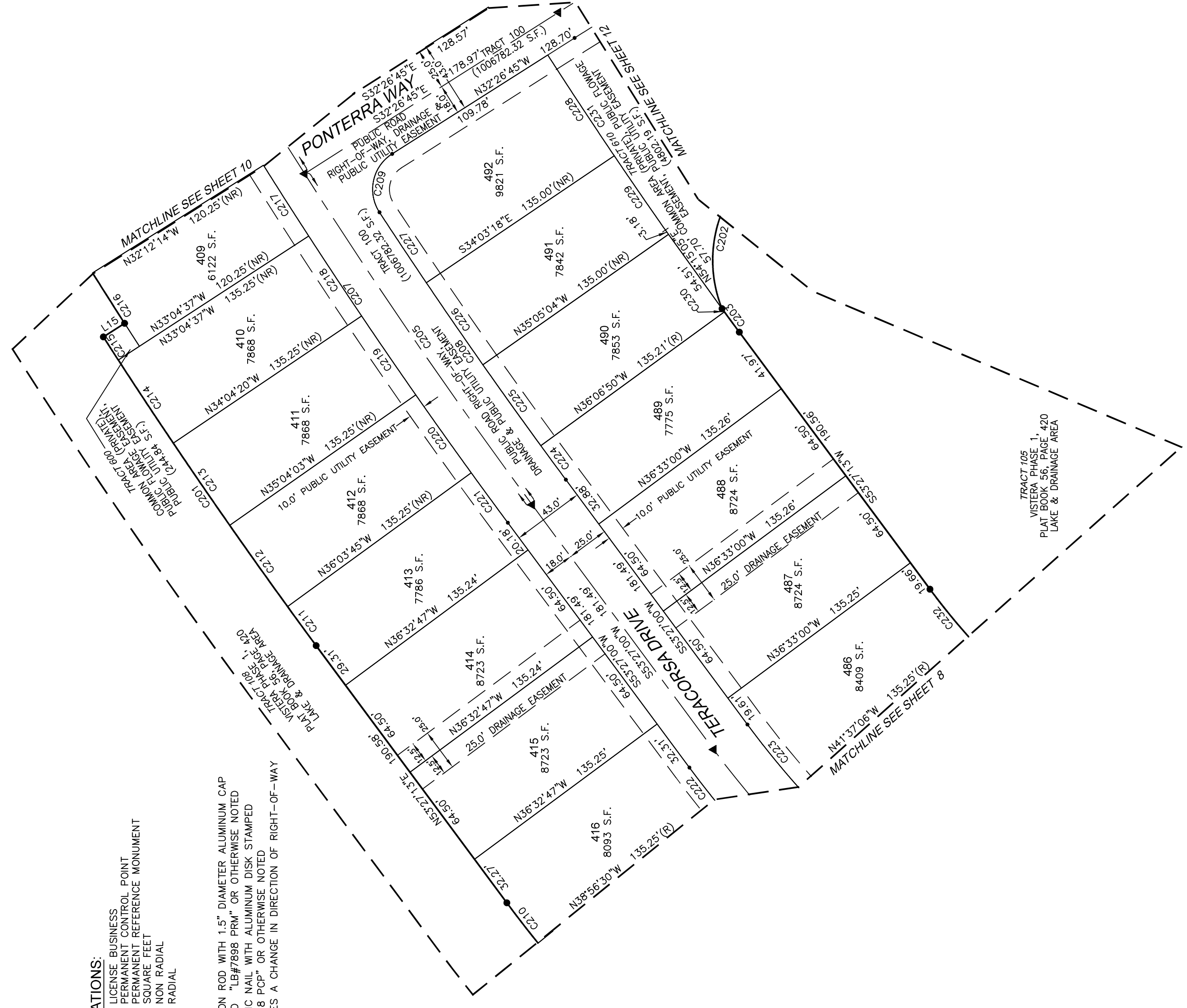
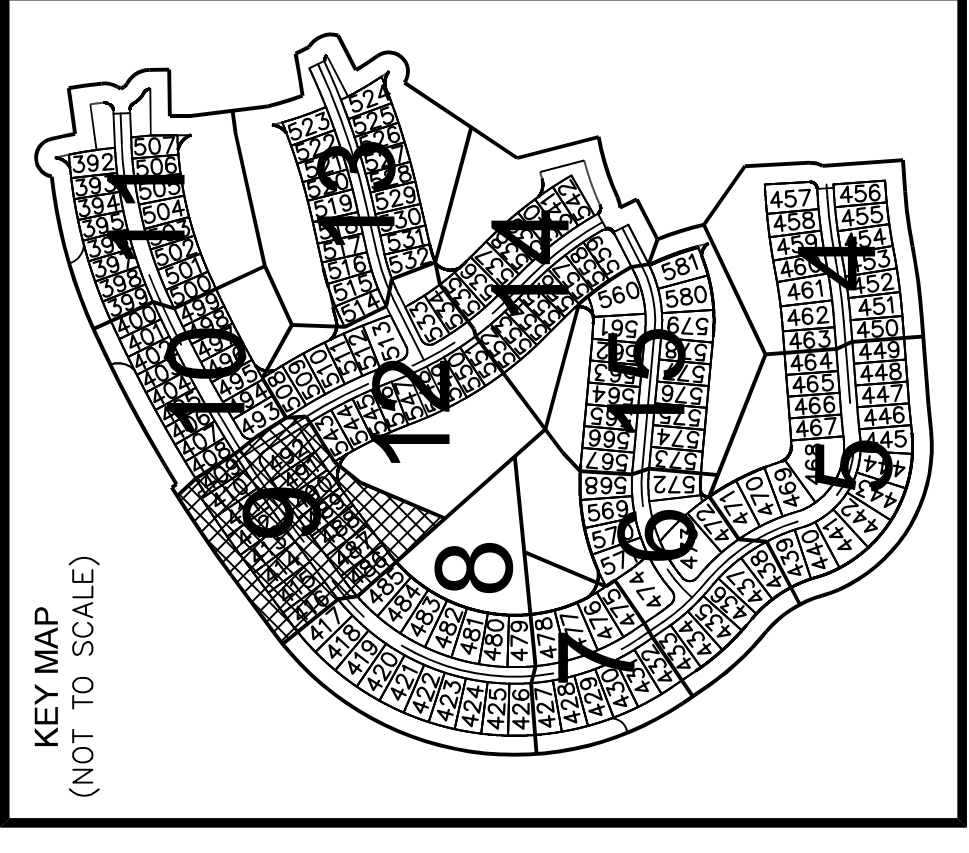


VISTERA, PHASE 2

A SUBDIVISION IN SECTION 34, TOWNSHIP 38 SOUTH, RANGE 19 EAST, CITY OF VENICE, SARASOTA COUNTY, FLORIDA.
BEING A REPLAT OF TRACT 300, VISTERA, PHASE 1, AS RECORDED IN PLAT BOOK 56, PAGE 420



- ABBREVIATIONS:**
- LB = LICENSE BUSINESS
 - PCP = PERMANENT CONTROL POINT
 - PRM = PERMANENT REFERENCE MONUMENT
 - S.F. = SQUARE FEET
 - (NR) = NON RADIAL
 - (R) = RADIAL
- LEGEND:**
- 1/2" IRON ROD WITH 1.5" DIAMETER ALUMINUM CAP
 - ▲ STAMPED "LB#7898 PRM" OR OTHERWISE NOTED
 - ▲ MAGNETIC NAIL WITH ALUMINUM DISK STAMPED
 - "LB, 7898 PCP" OR OTHERWISE NOTED
 - INDICATES A CHANGE IN DIRECTION OF RIGHT-OF-WAY



CURVE TABLE

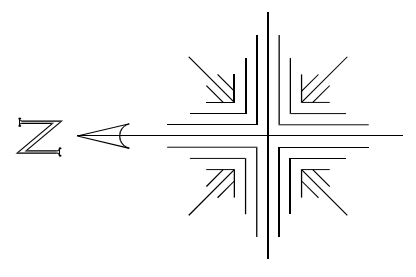
CURVE	RADIUS	ARC LENGTH	CHORD LENGTH	CHORD BEARING	DELTA ANGLE
C201	3478.45	223.26	223.22	N55°26'20"E	3°40'39"
C202	77.50	91.58	86.34	N77°57'35"W	67°42'18"
C203	3103.50	17.36	17.36	S53°36'50"W	0°19'14"
C204	3325.20	701.16	699.86	N59°29'26"E	12°04'54"
C205	3325.20	239.18	239.12	N55°30'38"E	4°07'16"
C206	3325.20	461.99	461.61	N61°33'05"E	7°57'37"
C207	3343.20	704.98	703.65	S59°29'26"W	12°04'54"
C208	3300.20	194.06	194.03	N55°08'04"E	3°22'09"
C209	25.00	39.59	35.58	S77°48'48"E	90°44'07"
C210	727.00	30.39	30.39	N52°15'21"E	2°23'43"
C211	3478.45	28.84	28.84	N53°50'16"E	0°28'30"
C212	3478.45	59.35	59.35	N54°33'51"E	0°58'39"
C213	3478.45	59.35	59.35	N55°32'30"E	0°58'39"
C214	3478.45	59.35	59.35	N56°31'09"E	0°58'39"
C215	3478.45	16.37	16.37	N57°08'34"E	0°16'11"
C216	3463.45	51.83	51.83	N57°26'14"E	0°51'27"
C217	3343.20	50.00	50.00	S57°26'24"W	0°51'25"
C218	3343.20	57.00	57.00	S56°31'23"W	0°58'37"
C219	3343.20	57.00	57.00	S55°32'46"W	0°58'37"
C220	3343.20	57.00	57.00	S54°34'10"W	0°58'37"
C221	3343.20	36.82	36.82	S53°45'55"W	0°37'52"
C222	591.75	24.70	24.70	S52°15'15"W	2°23'30"
C223	548.75	48.54	48.54	N50°54'57"E	5°04'05"
C224	3300.20	25.12	25.12	N53°40'05"E	0°26'10"
C225	3300.20	59.30	59.30	N54°24'03"E	1°01'46"
C226	3300.20	59.30	59.30	N55°25'49"E	1°01'46"
C227	3300.20	50.34	50.34	N56°22'56"E	0°52'26"
C228	3165.20	71.87	71.87	S56°35'44"W	1°18'04"
C229	3165.20	53.69	53.69	N55°27'33"E	0°58'19"
C230	3103.50	2.36	2.36	S53°45'08"W	0°02'37"
C231	3165.20	125.56	125.55	S56°06'35"W	2°16'22"
C232	413.50	36.53	36.52	S50°54'46"W	5°03'44"

LINE TABLE

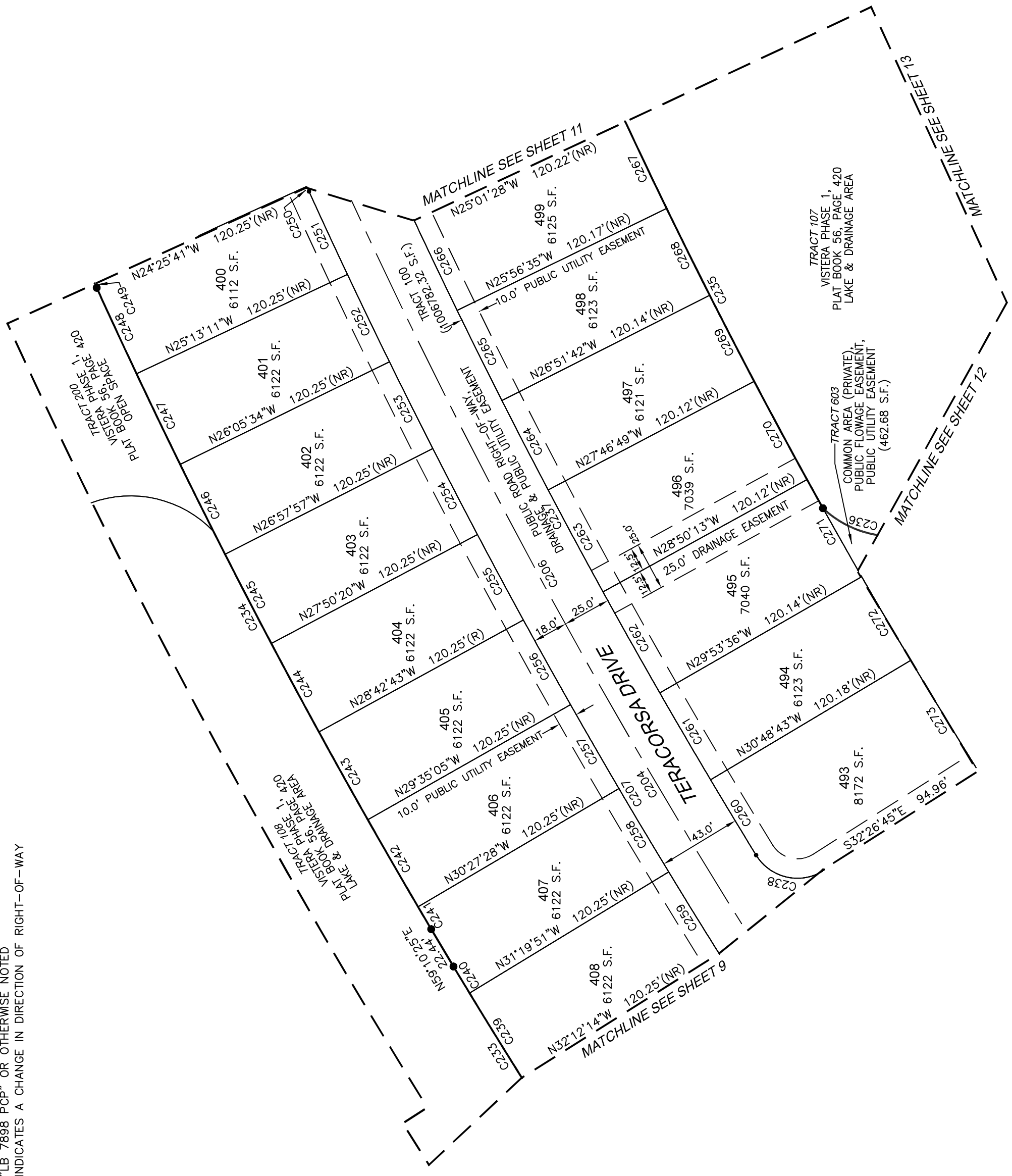
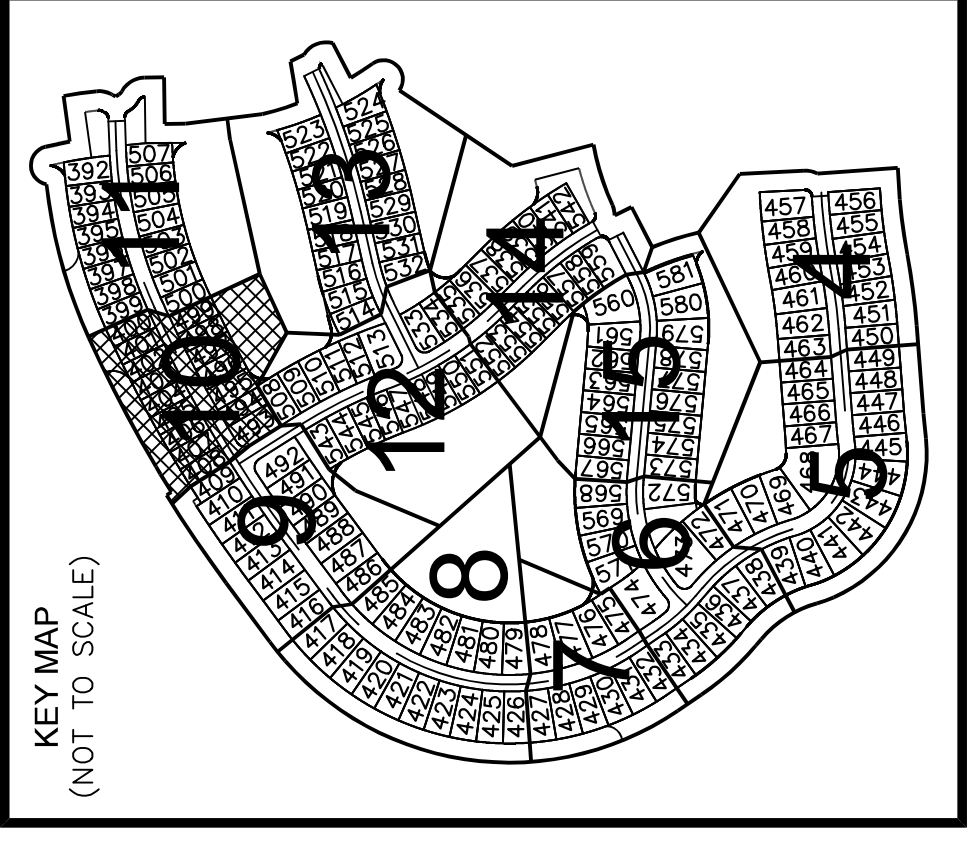
LINE	BEARING	DISTANCE
L15	S32°43'20"E	15.00'

VISTERA, PHASE 2

A SUBDIVISION IN SECTION 34, TOWNSHIP 38 SOUTH, RANGE 19 EAST, CITY OF VENICE, SARASOTA COUNTY, FLORIDA.
BEING A REPLAT OF TRACT 300, VISTERA, PHASE 1, AS RECORDED IN PLAT BOOK 56, PAGE 420



- ABBREVIATIONS:**
- LB = LICENSE BUSINESS
 - PCP = PERMANENT CONTROL POINT
 - PRM = PERMANENT REFERENCE MONUMENT
 - S.F. = SQUARE FEET
 - (NR) = NON RADIAL
 - (R) = RADIAL
- LEGEND:**
- 1/2" IRON ROD WITH 1.5" DIAMETER ALUMINUM CAP
 - ▲ STAMPED "LB#7898 PRM" OR OTHERWISE NOTED
 - ▲ MAGNETIC NAIL WITH ALUMINUM DISK STAMPED
 - "LB, 7898 PCP" OR OTHERWISE NOTED
 - INDICATES A CHANGE IN DIRECTION OF RIGHT-OF-WAY

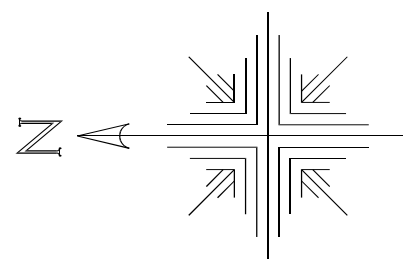
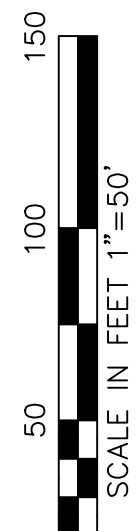


CURVE TABLE

CURVE	RADIUS	ARC LENGTH	CHORD LENGTH	CHORD BEARING	DELTA ANGLE
C204	3525.20	701.16	689.86	N89°29'26"E	17°04'34"
C206	3525.20	461.99	461.61	N61°33'05"E	17°51'37"
C207	3525.20	704.96	703.65	S89°29'06"W	17°04'34"
C233	3463.45	103.39	103.36	N86°07'59"E	14°02'37"
C234	3463.45	373.82	373.04	N62°26'47"E	6°10'27"
C235	3118.00	249.53	249.77	S63°08'52"W	4°35'27"
C236	531.16	53.33	51.12	S14°33'56"W	57°29'06"
C237	3500.20	408.11	407.65	S61°59'20"W	7°05'07"
C238	250.00	39.66	35.63	N13°00'01"E	90°53'51"
C239	3463.45	51.83	51.83	N88°17'40"E	0°51'27"
C240	3463.45	16.00	16.00	N88°17'40"E	0°15'53"
C241	3463.45	13.38	13.38	N89°28'12"E	0°13'17"
C242	3463.45	51.83	51.83	N60°00'33"E	0°51'27"
C243	3463.45	51.83	51.83	N60°52'00"E	0°51'27"
C244	3463.45	51.83	51.83	N61°43'27"E	0°51'27"
C245	3463.45	51.83	51.83	N62°34'53"E	0°51'27"
C246	3463.45	51.83	51.83	N63°26'20"E	0°51'27"
C247	3463.45	51.83	51.83	N64°17'46"E	0°51'27"
C248	3463.45	48.87	48.87	N65°07'45"E	0°48'31"
C249	1263.74	2.78	2.78	N65°35'59"E	0°07'34"
C250	1143.49	2.81	2.81	S65°36'07"W	0°08'27"
C251	3543.20	47.18	47.18	S65°07'38"W	0°48'31"
C252	3543.20	50.00	49.99	S64°17'40"W	0°51'25"
C253	3543.20	49.99	49.99	S63°26'15"W	0°51'25"
C254	3543.20	49.99	49.99	S62°34'51"W	0°51'24"
C255	3543.20	49.99	49.99	S61°43'26"W	0°51'24"
C256	3543.20	49.99	49.99	S60°52'02"W	0°51'24"
C257	3543.20	49.99	49.99	S59°09'13"W	0°51'25"
C258	3543.20	50.00	50.00	S58°17'48"W	0°51'25"
C259	3500.20	45.45	45.45	S58°50'26"E	0°47'21"
C260	3500.20	51.92	51.92	N59°41'09"E	0°54'05"
C261	3500.20	59.71	59.71	N60°39'17"E	1°02'12"
C262	3500.20	59.70	59.70	N61°41'29"E	1°02'12"
C263	3500.20	51.92	51.92	N62°39'37"E	0°54'05"
C264	3500.20	51.92	51.92	N63°33'42"E	0°54'05"
C265	3500.20	51.92	51.92	N64°27'47"E	0°54'05"
C266	3500.20	49.99	49.99	S64°30'58"W	0°55'07"
C267	3118.00	49.99	49.99	S63°35'51"W	0°55'07"
C268	3118.00	49.99	49.99	S62°40'44"W	0°55'07"
C269	3118.00	49.99	49.99	S61°41'29"W	1°03'23"
C270	3118.00	57.49	57.49	S60°38'06"W	1°03'23"
C271	3118.00	49.99	49.99	S59°38'51"W	0°55'07"
C272	3118.00	49.99	49.99	S58°34'07"W	1°14'20"

VISTERA, PHASE 2

A SUBDIVISION IN SECTION 34, TOWNSHIP 38 SOUTH, RANGE 19 EAST, CITY OF VENICE, SARASOTA COUNTY, FLORIDA.
BEING A REPLAT OF TRACT 300, VISTERA, PHASE 1, AS RECORDED IN PLAT BOOK 56, PAGE 420

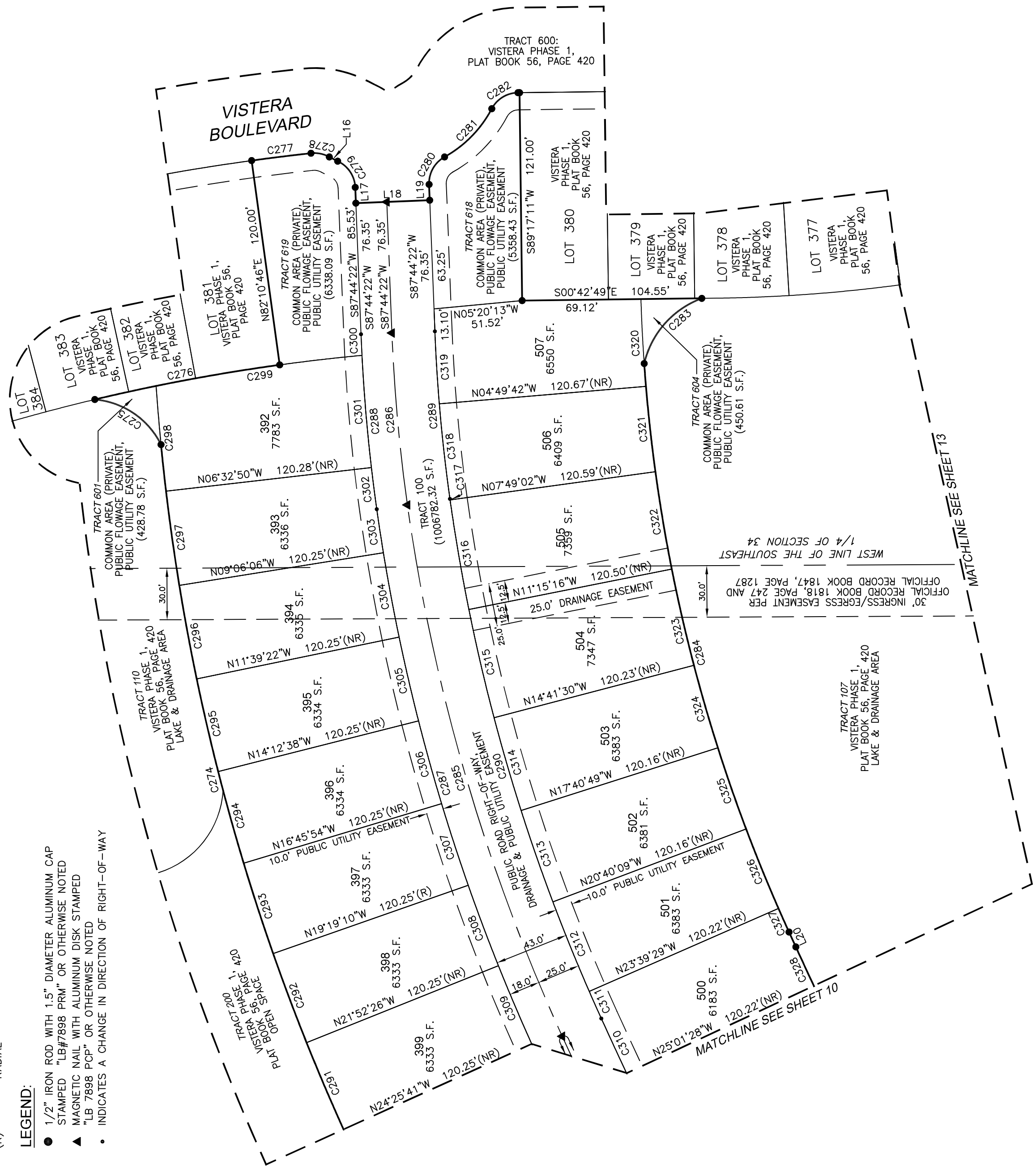
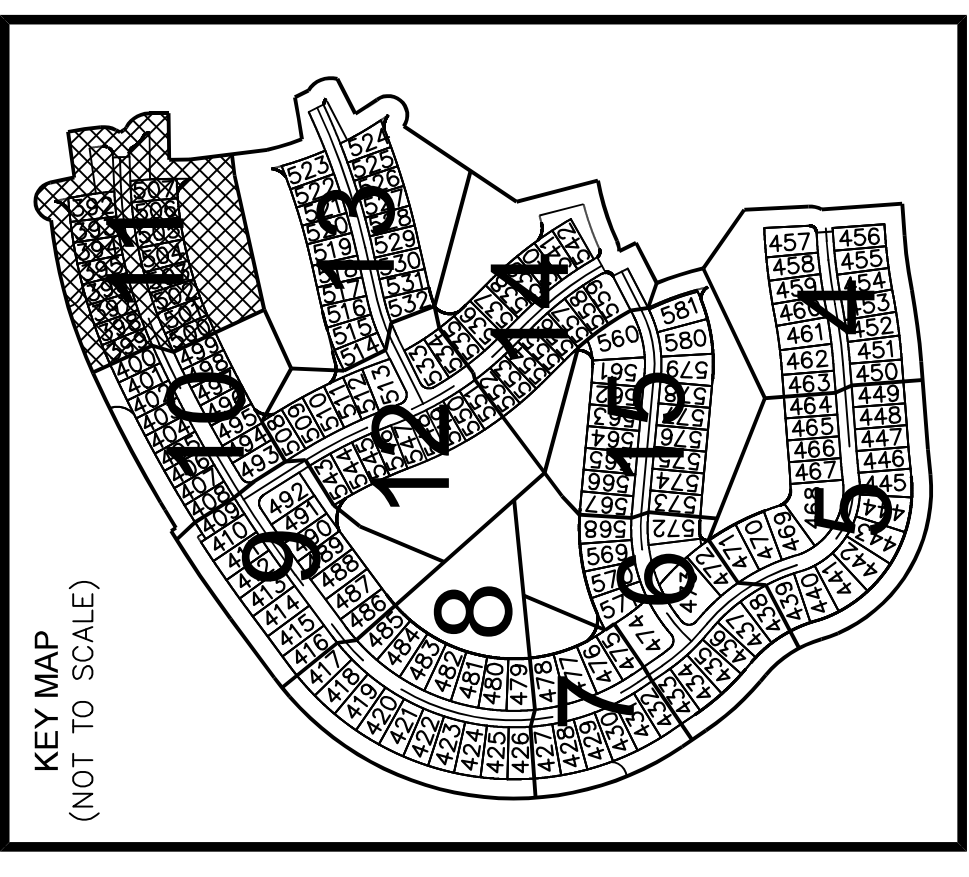


ABBREVIATIONS:

- LB = LICENSE BUSINESS
- PCP = PERMANENT CONTROL POINT
- PRM = PERMANENT REFERENCE MONUMENT
- S.F. = SQUARE FEET
- (NR) = NON RADIAL
- (R) = RADIAL

LEGEND:

- 1/2" IRON ROD WITH 1.5" DIAMETER ALUMINUM CAP
- ▲ STAMPED "LB#7898 PRM" OR OTHERWISE NOTED
- ▲ MAGNETIC NAIL WITH ALUMINUM DISK STAMPED
- ▲ "LB 7898 PCP" OR OTHERWISE NOTED
- INDICATES A CHANGE IN DIRECTION OF RIGHT-OF-WAY



CURVE TABLE

CURVE	RADIUS	ARC LENGTH	CHORD LENGTH	CHORD BEARING	DELTA ANGLE
C274	1263.74'	417.50'	415.60'	N75°00'04"E	18°55'44"
C275	47.50'	48.73'	46.62'	N34°16'24"E	58°46'43"
C276	1125.00'	109.48'	109.44'	S10°36'31"E	5°34'33"
C277	1245.00'	34.79'	34.79'	S07°01'12"E	1°36'04"
C278	18.00'	11.08'	10.91'	S11°25'00"W	35°16'21"
C279	17.50'	19.30'	18.34'	S56°08'21"W	63°12'02"
C280	69.00'	39.85'	39.30'	S60°39'37"E	33°05'21"
C281	17.50'	18.76'	17.88'	S45°36'16"E	61°26'08"
C282	53.30'	52.75'	50.62'	S31°25'53"E	56°42'00"
C283	958.00'	343.20'	341.37'	N48°31'39"W	20°31'34"
C284	1125.49'	323.18'	322.07'	S75°42'23"W	16°27'08"
C285	1000.00'	100.46'	100.42'	N73°45'27"E	5°45'21"
C286	1018.00'	328.35'	327.22'	N84°51'42"E	16°27'08"
C287	1018.00'	97.95'	97.91'	S84°51'42"W	5°45'21"
C288	1100.49'	316.00'	314.91'	S73°45'27"W	16°27'08"
C289	975.00'	55.35'	55.34'	N66°54'53"E	2°30'37"
C290	1263.30'	55.35'	55.34'	N69°25'30"E	2°30'37"
C291	1263.30'	55.35'	55.34'	N71°56'07"E	2°30'37"
C292	1263.30'	55.35'	55.34'	N74°26'43"E	2°30'37"
C293	1263.30'	55.35'	55.34'	N76°57'21"E	2°30'38"
C294	1263.30'	55.35'	55.34'	N79°27'59"E	2°30'38"
C295	1263.30'	55.35'	55.34'	N81°58'38"E	2°30'38"
C296	1263.30'	55.37'	55.36'	N84°37'39"E	2°47'23"
C297	1263.30'	121.15'	121.09'	S08°27'00"E	6°10'12"
C298	1018.00'	12.31'	12.31'	S87°23'55"W	0°41'34"
C299	1018.00'	65.56'	65.54'	S85°12'07"W	3°41'23"
C300	1018.00'	24.40'	24.40'	S82°40'13"W	1°22'25"
C301	1018.00'	25.60'	25.60'	S81°20'32"W	1°16'58"
C302	1143.49'	50.00'	49.99'	S79°26'54"W	2°30'17"
C303	1143.49'	49.99'	49.98'	S74°26'19"W	2°30'17"
C304	1143.49'	49.99'	49.98'	S71°56'02"W	2°30'16"
C305	1143.49'	49.99'	49.98'	S69°25'46"W	2°30'16"
C306	1143.49'	49.99'	49.98'	S66°55'29"W	2°30'17"
C307	1143.49'	49.99'	49.98'	S65°13'21"E	0°37'04"
C308	1143.49'	49.99'	49.98'	N65°58'52"E	0°53'58"
C309	3300.20'	35.58'	35.58'	N65°13'21"E	0°37'04"
C310	1100.49'	17.28'	17.28'	N65°58'52"E	0°53'58"
C311	1100.49'	56.24'	56.24'	N67°53'43"E	2°55'42"
C312	1100.49'	56.24'	56.24'	N70°49'24"E	2°55'42"
C313	1100.49'	56.24'	56.24'	N73°45'06"E	2°55'42"
C314	1100.49'	64.69'	64.68'	N76°53'59"E	3°22'04"
C315	1100.49'	64.70'	64.69'	N80°16'04"E	3°22'06"
C316	1100.49'	0.61'	0.61'	N81°58'04"E	0°01'54"
C317	975.00'	42.29'	42.28'	N83°37'09"E	3°16'15"
C318	958.00'	50.88'	50.87'	N86°29'49"E	2°29'06"
C319	958.00'	49.97'	49.97'	S83°40'38"W	3°02'34"
C320	958.00'	57.47'	57.46'	S80°27'51"W	3°26'14"
C321	958.00'	57.47'	57.46'	S77°01'37"W	3°26'14"
C322	958.00'	49.97'	49.97'	S73°48'51"W	2°59'20"
C323	958.00'	49.97'	49.97'	S70°49'31"W	2°59'20"
C324	958.00'	15.03'	15.03'	S67°50'11"W	2°59'20"
C325	958.00'	25.45'	25.45'	S65°53'33"W	0°53'55"
C326	958.00'	25.45'	25.45'	S65°12'34"W	0°28'04"

LINE TABLE

LINE	BEARING	DISTANCE
L16	S26°47'45"W	5.43'
L17	S87°44'22"W	9.19'
L18	S02°15'38"E	43.00'
L19	N87°44'22"E	9.19'
L20	S65°26'36"W	9.51'

Brigham/Allen Land Surveying, LLC
L.B. Number 7898

1215 Sarasota Center Blvd
Sarasota, FL 34240
Phone: (941) 493-4430

EMAIL: BrighamAllenSurveying@gmail.com

DRAWING FILE: 932866 VISTERA PHASE 2 PLAT.DWG


VISTERA, PHASE 2

A SUBDIVISION IN SECTION 34, TOWNSHIP 38 SOUTH, RANGE 19 EAST, CITY OF VENICE, SARASOTA COUNTY, FLORIDA.
BEING A REPLAT OF TRACT 300, VISTERA, PHASE 1, AS RECORDED IN PLAT BOOK 56, PAGE 420



- ABBREVIATIONS:**
- LB = LICENSE BUSINESS
 - PCP = PERMANENT CONTROL POINT
 - PRM = PERMANENT REFERENCE MONUMENT
 - S.F. = SQUARE FEET
 - (NR) = NON RADIAL
 - (R) = RADIAL

- LEGEND:**
- 1/2" IRON ROD WITH 1.5" DIAMETER ALUMINUM CAP STAMPED "LB#7898 PRM" OR OTHERWISE NOTED
 - ▲ MAGNETIC NAIL WITH ALUMINUM DISK STAMPED "LB 7898 PCP" OR OTHERWISE NOTED
 - INDICATES A CHANGE IN DIRECTION OF RIGHT-OF-WAY




CURVE	RADIUS	ARC LENGTH	CHORD LENGTH	CHORD BEARING	DELTA ANGLE
C329	1422.00	167.02	166.92	S28°49'32"E	6°43'46"
C330	52.60	56.67	53.97	S74°25'08"E	61°43'59"
C331	1422.00	169.14	169.04	S22°03'11"E	6°48'55"
C332	972.00	412.65	409.56	N32°47'19"W	24°19'28"
C333	1138.70	186.67	186.46	N25°19'28"W	9°23'33"
C334	1276.50	263.33	262.86	S26°32'10"E	11°49'10"
C335	833.50	353.86	351.20	S32°47'19"E	24°19'28"
C336	833.50	88.83	88.78	S23°40'46"E	6°06'22"
C337	833.50	265.03	263.91	S35°50'30"E	18°13'06"
C338	1301.50	268.48	268.01	S26°32'10"E	11°49'10"
C339	808.50	34.76	34.75	S21°51'28"E	2°27'47"
C340	25.00	40.75	36.39	S69°47'26"E	93°24'09"
C341	25.00	40.75	36.39	S16°48'25"W	93°24'09"
C342	808.50	212.46	211.85	S37°25'21"E	15°03'24"
C343	851.50	361.50	358.79	N32°47'19"W	24°19'28"
C344	1258.50	259.61	259.15	N26°32'10"W	11°49'10"
C345	688.00	175.59	175.11	N35°35'38"W	14°37'22"
C346	1422.00	76.97	76.96	N20°11'46"W	3°06'05"
C347	1422.00	54.63	54.63	N25°50'51"W	2°12'04"
C348	1422.00	54.63	54.63	N25°02'55"W	2°12'04"
C349	1422.00	62.82	62.82	N27°24'54"W	2°31'53"
C350	1422.00	62.82	62.82	N29°56'46"W	2°31'53"
C351	1422.00	30.62	30.62	N31°49'44"W	1°14'02"
C352	3118.00	120.55	120.54	S59°03'25"W	2°12'55"
C353	1301.50	28.03	28.03	S31°49'44"E	1°14'02"
C354	1301.50	57.50	57.50	S29°56'46"E	2°31'53"
C355	1301.50	57.50	57.50	S27°24'54"E	2°31'53"
C356	1301.50	50.00	50.00	S25°02'55"E	2°12'04"
C357	1301.50	50.00	50.00	S22°50'51"E	2°12'04"
C358	1301.50	25.45	25.45	S21°11'12"E	1°07'14"
C359	1301.50	49.33	49.33	N35°14'33"W	4°06'33"
C360	688.00	49.34	49.33	N30°44'07"W	4°54'19"
C361	688.00	58.90	58.88	N30°44'07"W	4°54'19"
C362	808.50	46.48	46.47	S31°32'28"E	3°17'37"
C363	808.50	57.99	57.97	S35°14'33"E	4°06'33"
C364	851.50	50.00	49.99	N35°06'41"W	3°21'52"
C365	851.50	50.00	49.99	N31°44'49"W	3°21'52"
C366	851.50	50.00	49.99	N28°22'57"W	3°21'52"
C367	851.50	50.00	49.99	N25°01'05"W	3°21'52"
C368	851.50	40.27	40.27	N21°58'52"W	2°42'35"
C369	1258.50	9.73	9.73	N20°50'52"W	0°26'35"
C370	1258.50	55.27	55.27	N22°19'39"W	2°30'59"
C371	1258.50	55.27	55.27	N24°50'38"W	2°30'59"
C372	1258.50	63.56	63.56	N27°37'56"W	2°53'37"
C373	1258.50	63.56	63.55	N30°26'33"W	2°53'37"
C374	1138.70	57.47	57.47	S30°26'18"E	2°53'31"
C375	1138.70	57.47	57.47	S27°32'47"E	2°53'31"
C376	1138.70	49.98	49.97	S24°50'35"E	2°30'53"
C377	1138.70	49.98	49.97	S22°19'42"E	2°30'53"
C378	1138.70	8.80	8.80	S20°50'58"E	0°26'34"
C379	972.00	45.97	45.96	S21°58'52"E	2°42'35"
C380	972.00	57.08	57.07	S25°01'05"E	3°21'52"
C381	972.00	57.08	57.07	S28°22'57"E	3°21'52"
C382	972.00	57.08	57.07	S31°44'49"E	3°21'52"
C383	972.00	57.08	57.07	S35°06'41"E	3°21'52"

LINE	BEARING	DISTANCE
L21	N32°26'45"W	30.45

VISTERA, PHASE 2

A SUBDIVISION IN SECTION 34, TOWNSHIP 38 SOUTH, RANGE 19 EAST, CITY OF VENICE, SARASOTA COUNTY, FLORIDA.
BEING A REPLAT OF TRACT 300, VISTERA, PHASE 1, AS RECORDED IN PLAT BOOK 56, PAGE 420



ABBREVIATIONS:

- LB = LICENSE BUSINESS
- PCP = PERMANENT CONTROL POINT
- PRM = PERMANENT REFERENCE MONUMENT
- S.F. = SQUARE FEET
- (NR) = NON RADIAL
- (R) = RADIAL

LEGEND:

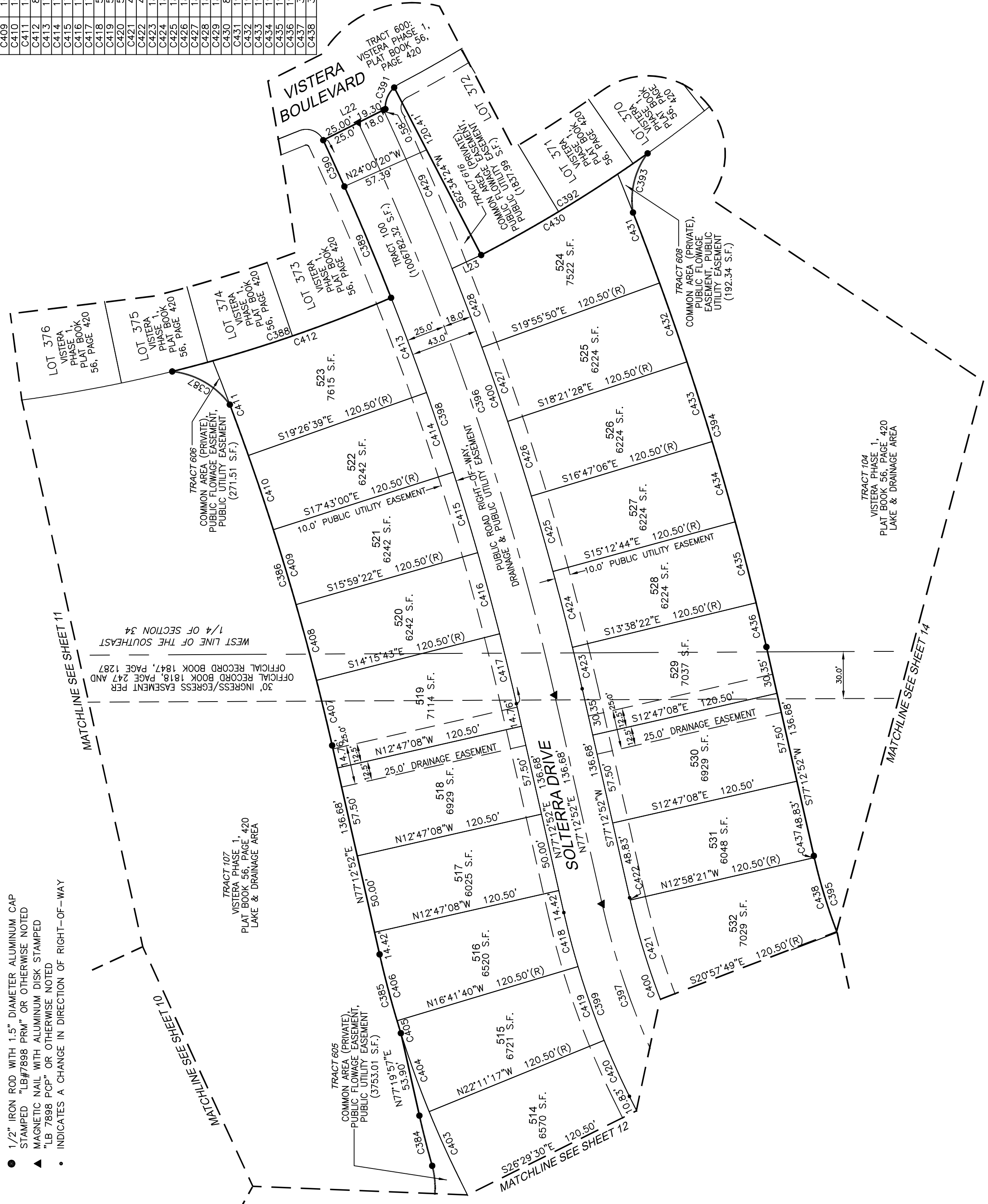
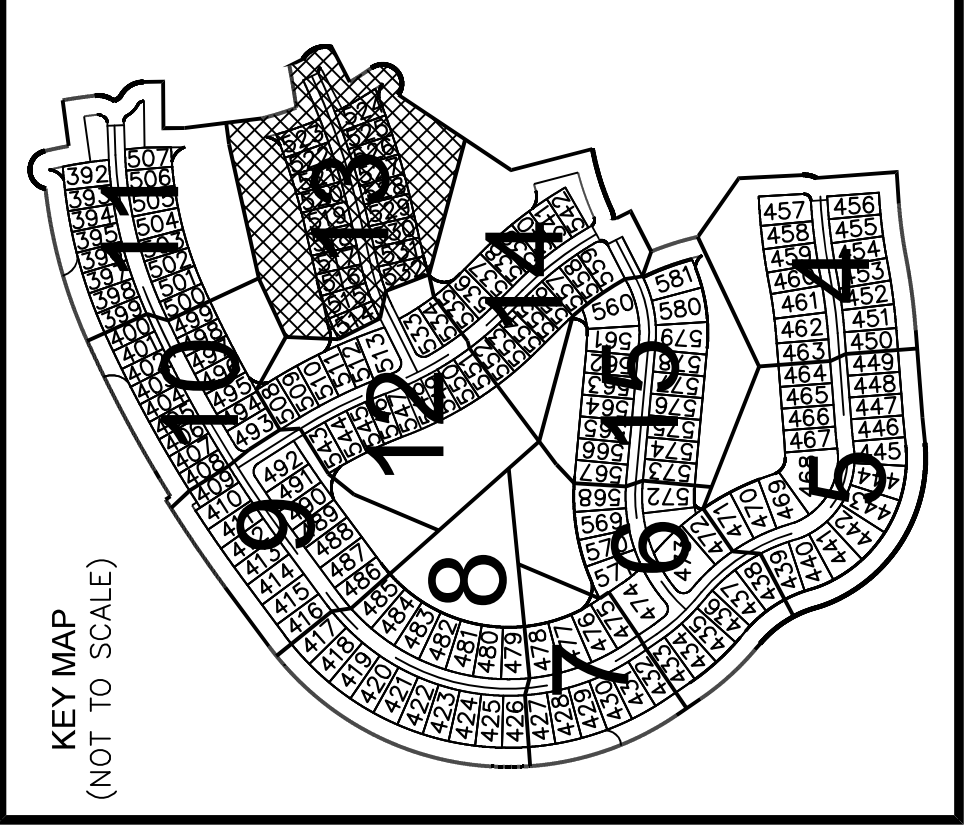
- 1/2" IRON ROD WITH 1.5" DIAMETER ALUMINUM CAP
- ◐ STAMPED "LB#7898 PRM" OR OTHERWISE NOTED
- ▲ MAGNETIC NAIL WITH ALUMINUM DISK STAMPED "LB 7898 PCP" OR OTHERWISE NOTED
- INDICATES A CHANGE IN DIRECTION OF RIGHT-OF-WAY

CURVE TABLE

CURVE	RADIUS	ARC LENGTH	CHORD LENGTH	CHORD BEARING	DELTA ANGLE
C384	639.99	33.07	33.06	N75°44'03"E	2°57'37"
C385	642.00	52.08	52.06	N74°53'26"E	4°38'52"
C386	1658.00	227.20	227.02	N73°17'20"E	7°51'05"
C387	52.50	43.64	42.39	N29°56'09"E	47°37'23"
C388	893.50	147.30	147.30	S18°37'12"E	9°27'23"
C389	1778.50	77.01	77.00	N67°14'05"E	2°28'51"
C390	1778.50	32.46	32.46	N65°28'17"E	1°02'44"
C391	17.50	15.37	14.88	N67°42'42"W	50°18'41"
C392	893.50	124.39	124.39	S31°25'05"E	7°58'58"
C393	49.29	39.94	38.85	N76°09'25"W	46°25'18"
C394	1942.00	290.18	289.92	S72°56'01"W	8°33'41"
C395	358.00	53.27	53.27	S72°57'06"W	8°31'33"
C396	1803.50	386.77	386.03	S71°04'15"W	12°17'14"
C397	496.50	118.77	118.49	S70°21'41"W	13°42'23"
C398	1821.50	391.11	390.36	N71°03'48"E	12°18'09"
C399	1778.50	380.01	380.01	N71°04'54"E	12°15'57"
C400	478.50	114.47	114.19	S70°21'41"W	13°42'23"
C401	642.00	48.22	48.21	N65°39'36"E	4°18'14"
C402	642.00	53.26	53.26	N70°11'22"E	4°45'17"
C403	642.00	8.28	8.28	N72°56'10"E	0°44'19"
C404	642.00	43.80	43.79	N75°15'36"E	3°54'33"
C405	1658.00	42.73	42.73	N76°28'34"E	1°28'36"
C406	1658.00	49.98	49.98	N74°52'27"E	1°43'38"
C407	1658.00	49.98	49.98	N73°08'49"E	1°43'38"
C408	1658.00	49.98	49.98	N71°25'11"E	1°43'38"
C409	1658.00	64.52	64.51	N69°26'28"E	2°13'46"
C410	893.50	120.67	120.58	S19°28'45"E	7°44'18"
C411	1778.50	64.59	64.58	S69°30'56"W	2°04'51"
C412	1778.50	53.62	53.62	S71°25'11"W	1°43'38"
C413	1778.50	53.62	53.62	S73°08'49"W	1°43'38"
C414	1778.50	53.62	53.62	S74°52'27"W	1°43'38"
C415	1778.50	45.83	45.83	S76°28'34"W	1°28'36"
C416	521.50	35.58	35.57	S75°15'36"W	3°54'33"
C417	521.50	50.00	50.00	S70°33'31"W	5°29'36"
C418	521.50	39.17	39.16	S65°39'36"W	4°18'14"
C419	478.50	66.74	66.68	N73°01'55"E	7°59'28"
C420	478.50	1.56	1.56	N77°07'16"E	0°11'13"
C421	1821.50	27.15	27.15	N76°47'15"E	0°51'14"
C422	1821.50	50.00	50.00	N75°34'27"E	1°34'22"
C423	1821.50	50.00	50.00	N74°00'05"E	1°34'22"
C424	1821.50	50.00	50.00	N77°25'43"E	1°34'22"
C425	1821.50	50.00	50.00	N70°51'21"E	1°34'22"
C426	1821.50	53.75	53.74	N69°13'27"E	1°41'26"
C427	1821.50	110.21	110.21	N66°38'44"E	3°28'00"
C428	893.50	10.24	10.24	S30°20'28"E	6°29'43"
C429	893.50	74.42	74.41	S68°58'18"W	2°11'44"
C430	1842.01	53.31	53.31	S70°51'21"W	1°34'22"
C431	1842.01	53.31	53.31	S72°25'43"W	1°34'22"
C432	1842.01	53.31	53.31	S74°00'05"W	1°34'22"
C433	1842.01	53.31	53.31	S75°34'27"W	1°34'22"
C434	1842.01	28.95	28.95	S76°27'15"W	0°51'14"
C435	358.00	1.97	1.97	S77°07'16"W	0°11'13"
C436	358.00	49.93	49.93	S73°01'55"W	7°59'28"

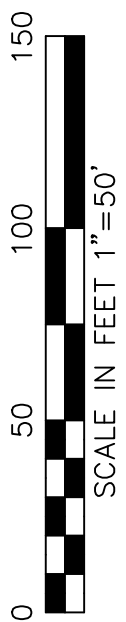
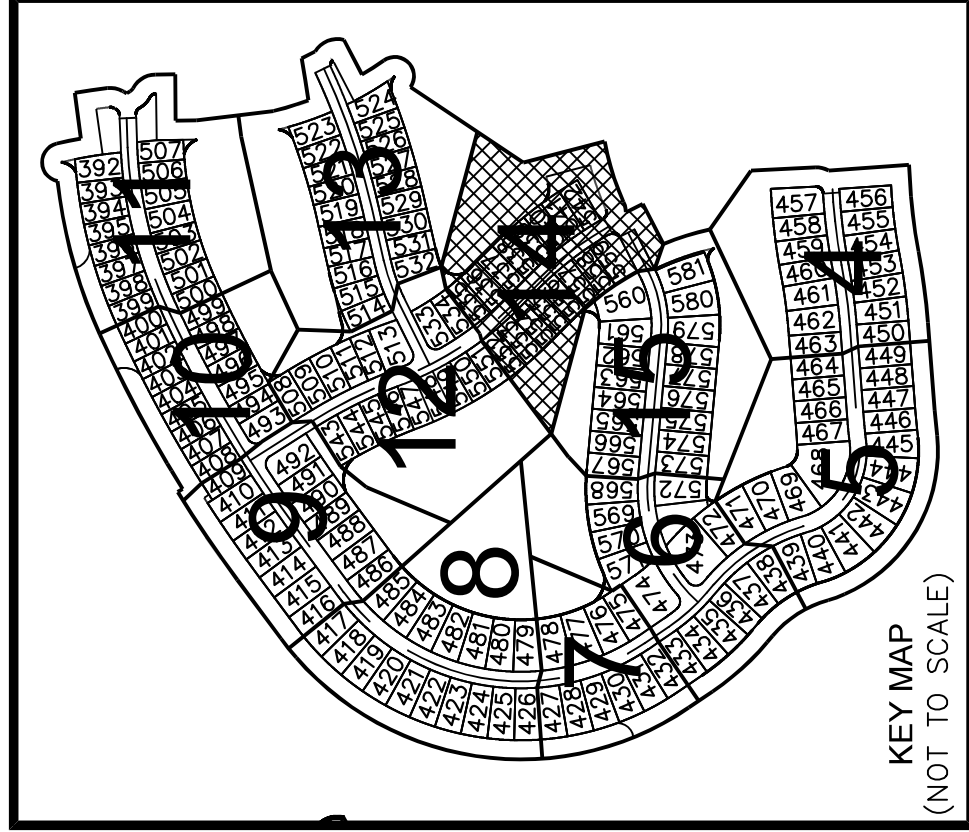
LINE TABLE

LINE	BEARING	DISTANCE
L21	S26°36'10"E	44.30
L22	S24°56'15"E	20.48
L23		



VISTERA, PHASE 2

A SUBDIVISION IN SECTION 34, TOWNSHIP 38 SOUTH, RANGE 19 EAST, CITY OF VENICE, SARASOTA COUNTY, FLORIDA.
BEING A REPLAT OF TRACT 300, VISTERA, PHASE 1, AS RECORDED IN PLAT BOOK 56, PAGE 420



- ABBREVIATIONS:**
- LB = LICENSE BUSINESS
 - PCP = PERMANENT CONTROL POINT
 - PRM = PERMANENT REFERENCE MONUMENT
 - S.F. = SQUARE FEET
 - (NR) = NON RADIAL
 - (R) = RADIAL
- LEGEND:**
- 1/2" IRON ROD WITH 1.5" DIAMETER ALUMINUM CAP
 - ▲ STAMPED "LB#7898 PRM" OR OTHERWISE NOTED
 - ▲ MAGNETIC NAIL WITH ALUMINUM DISK STAMPED "LB 7898 PCP" OR OTHERWISE NOTED
 - INDICATES A CHANGE IN DIRECTION OF RIGHT-OF-WAY

CURVE TABLE

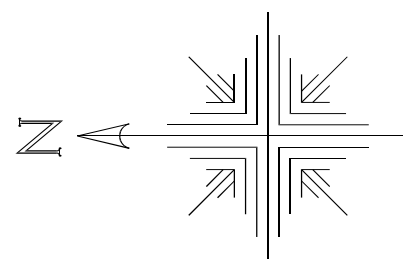
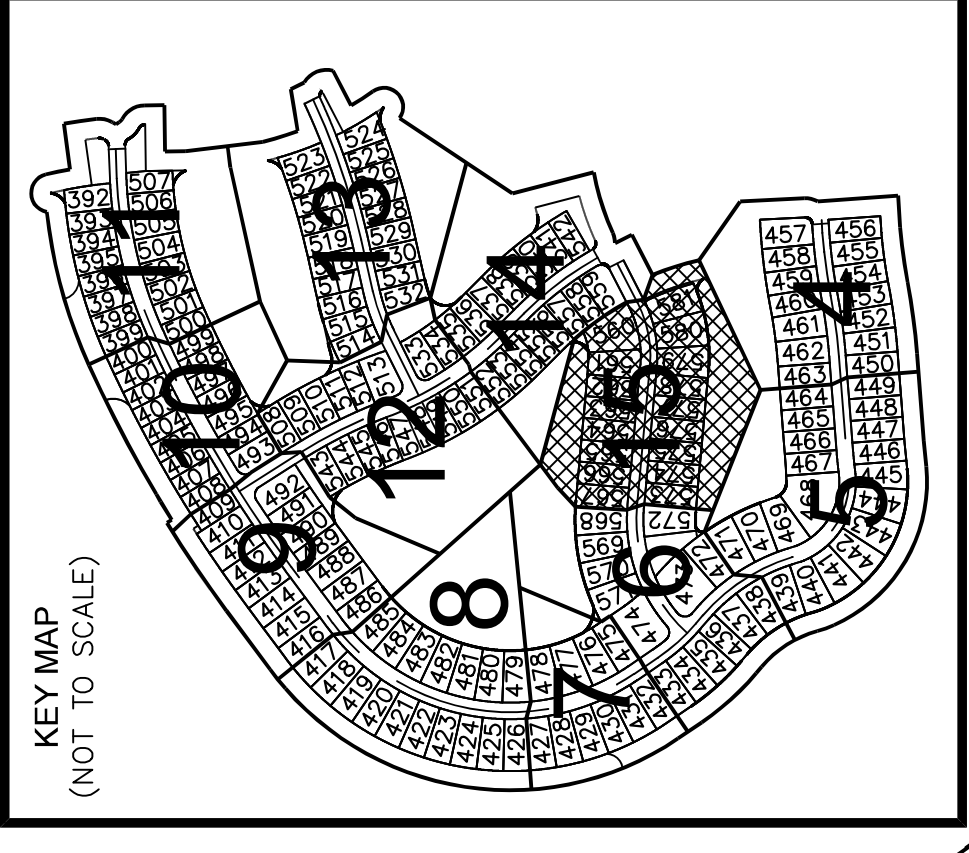
CURVE	RADIUS	ARC LENGTH	CHORD	BEARING	DELTA ANGLE
C341	808.50'	212.46'	337.25'	N150.42°W	150.42°
C342	51.66'	69.03'	64.00'	S104.45°E	76.32°
C343	688.00'	24.56'	24.56'	S43.55°E	27.07°
C344	142.00'	169.02'	168.83'	S40°18'14"E	9°17'37"
C345	81.00'	48.30'	48.63'	S78°58'44"E	5°14'52"
C346	40.00'	19.23'	19.23'	N74°35'43"E	3°11'31"
C347	71.50'	124.24'	124.69'	S70°29'18"W	8°11'31"
C348	17.50'	22.43'	22.89'	N74°26'15"W	7°55'09"
C349	758.62'	20.11'	20.01'	S24°46'19"W	74°08'04"
C350	896.20'	245.85'	248.37'	N23°42'49"W	2°15'50"
C351	878.20'	245.85'	248.37'	S37°12'52"E	15°28'22"
C352	878.20'	245.85'	248.37'	N37°12'52"E	15°28'22"
C353	878.20'	245.85'	248.37'	S37°12'52"E	15°28'22"
C354	878.20'	245.85'	248.37'	N37°12'52"E	15°28'22"
C355	878.20'	245.85'	248.37'	S37°12'52"E	15°28'22"
C356	878.20'	245.85'	248.37'	N37°12'52"E	15°28'22"
C357	878.20'	245.85'	248.37'	S37°12'52"E	15°28'22"
C358	878.20'	245.85'	248.37'	N37°12'52"E	15°28'22"
C359	878.20'	245.85'	248.37'	S37°12'52"E	15°28'22"
C360	878.20'	245.85'	248.37'	N37°12'52"E	15°28'22"
C361	878.20'	245.85'	248.37'	S37°12'52"E	15°28'22"
C362	878.20'	245.85'	248.37'	N37°12'52"E	15°28'22"
C363	878.20'	245.85'	248.37'	S37°12'52"E	15°28'22"
C364	878.20'	245.85'	248.37'	N37°12'52"E	15°28'22"
C365	878.20'	245.85'	248.37'	S37°12'52"E	15°28'22"
C366	878.20'	245.85'	248.37'	N37°12'52"E	15°28'22"
C367	878.20'	245.85'	248.37'	S37°12'52"E	15°28'22"
C368	878.20'	245.85'	248.37'	N37°12'52"E	15°28'22"
C369	878.20'	245.85'	248.37'	S37°12'52"E	15°28'22"
C370	878.20'	245.85'	248.37'	N37°12'52"E	15°28'22"
C371	878.20'	245.85'	248.37'	S37°12'52"E	15°28'22"
C372	878.20'	245.85'	248.37'	N37°12'52"E	15°28'22"
C373	878.20'	245.85'	248.37'	S37°12'52"E	15°28'22"
C374	878.20'	245.85'	248.37'	N37°12'52"E	15°28'22"
C375	878.20'	245.85'	248.37'	S37°12'52"E	15°28'22"
C376	878.20'	245.85'	248.37'	N37°12'52"E	15°28'22"
C377	878.20'	245.85'	248.37'	S37°12'52"E	15°28'22"
C378	878.20'	245.85'	248.37'	N37°12'52"E	15°28'22"
C379	878.20'	245.85'	248.37'	S37°12'52"E	15°28'22"
C380	878.20'	245.85'	248.37'	N37°12'52"E	15°28'22"

LINE TABLE

LINE	BEARING	DISTANCE
L24	S27°14'53"E	43.00'

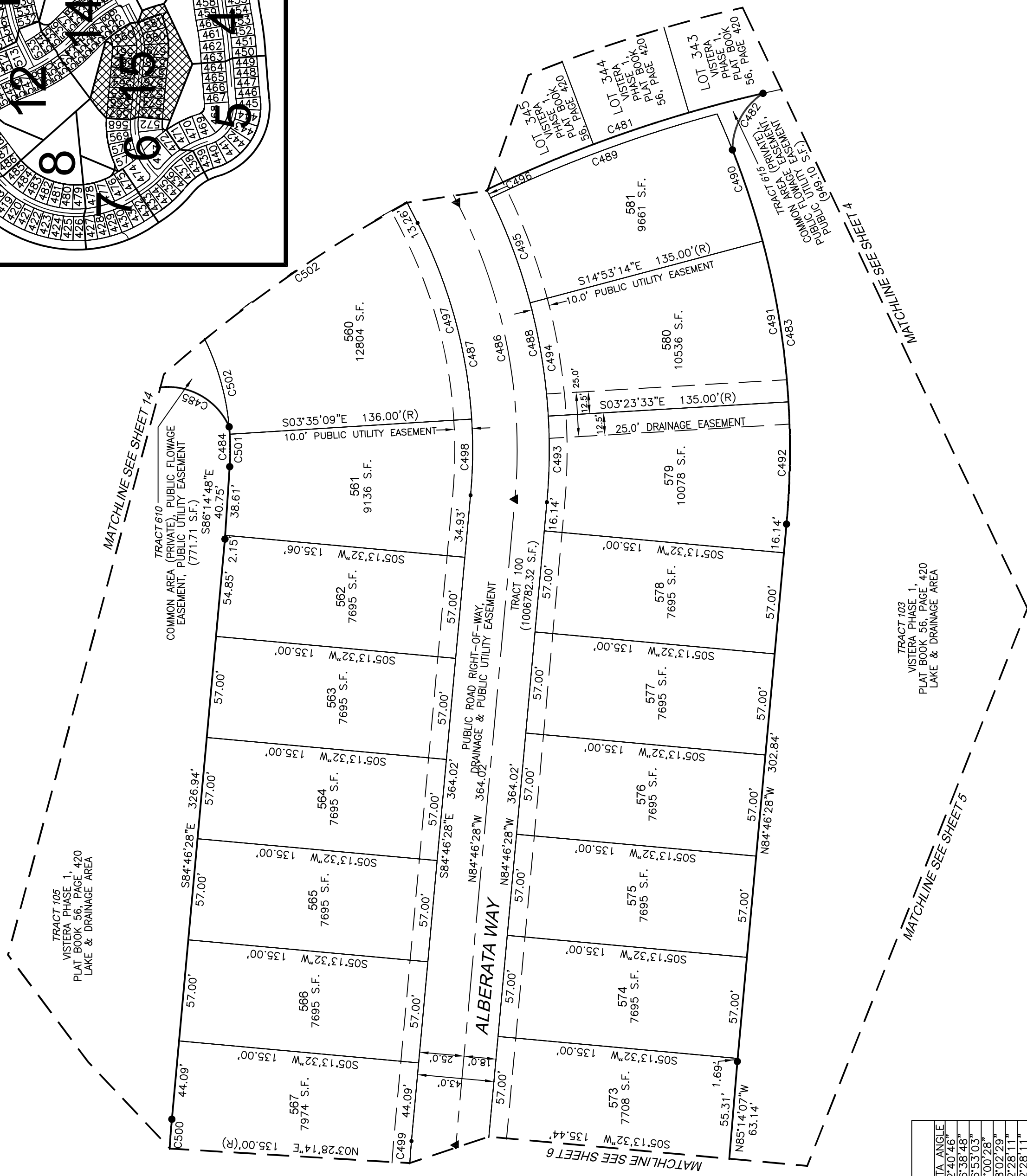
VISTERA, PHASE 2

A SUBDIVISION IN SECTION 34, TOWNSHIP 38 SOUTH, RANGE 19 EAST, CITY OF VENICE, SARASOTA COUNTY, FLORIDA.
BEING A REPLAT OF TRACT 300, VISTERA, PHASE 1, AS RECORDED IN PLAT BOOK 56, PAGE 420



- ABBREVIATIONS:**
- LB = LICENSE BUSINESS
 - PCP = PERMANENT CONTROL POINT
 - PRM = PERMANENT REFERENCE MONUMENT
 - S.F. = SQUARE FEET
 - (NR) = NON RADIAL
 - (R) = RADIAL

- LEGEND:**
- 1/2" IRON ROD WITH 1.5" DIAMETER ALUMINUM CAP
 - ▲ STAMPED "LB#7898 PRM" OR OTHERWISE NOTED
 - ▲ MAGNETIC NAIL WITH ALUMINUM DISK STAMPED
 - ▲ "LB, 7898 PCP" OR OTHERWISE NOTED
 - INDICATES A CHANGE IN DIRECTION OF RIGHT-OF-WAY



CURVE TABLE

CURVE	RADIUS	ARC LENGTH	CHORD LENGTH	CHORD BEARING	DELTA ANGLE
C481	743.50	164.53	164.20	S19°14'52"E	12°40'46"
C482	35.00	37.57	36.06	N61°36'06"W	56°38'48"
C483	456.50	214.20	212.24	S81°47'00"W	26°53'03"
C484	142.50	22.40	22.38	N89°14'58"E	9°00'28"
C485	37.50	57.62	52.12	N27°09'56"E	88°02'29"
C486	303.50	171.99	169.70	S78°59'26"W	32°28'11"
C487	278.50	157.83	155.72	N78°59'26"E	32°28'11"
C488	321.50	180.96	178.58	S78°06'04"W	32°44'55"
C489	738.50	135.68	135.49	S70°19'02"E	10°31'36"
C490	456.50	75.86	75.78	S70°21'07"W	9°31'18"
C491	456.50	91.58	91.43	S80°51'36"W	11°29'44"
C492	456.50	68.66	68.60	N89°05'01"W	8°37'05"
C493	321.50	48.36	48.31	S89°05'01"E	8°37'05"
C494	321.50	64.50	64.39	N89°05'13"E	11°29'44"
C495	321.50	63.10	63.00	N69°29'25"E	11°44'41"
C496	319.27	57.00	57.00	N63°25'25"E	0°53'51"
C497	278.50	115.00	114.18	S74°35'06"W	23°39'10"
C498	278.50	42.83	42.78	N89°10'40"W	8°48'41"
C499	421.50	12.91	12.91	N85°39'07"W	1°45'18"
C500	561.50	17.01	17.01	S85°39'07"E	1°45'18"
C501	756.50	137.65	137.00	S37°03'16"E	10°22'10"
C502	142.50	18.26	18.24	S88°54'56"E	7°27'21"
C503	142.50	55.86	55.50	N79°11'03"E	22°27'56"

SOURCES AND USES OF FUNDS

Laurel Road Community Development District
(City of Venice, Florida)
Capital Improvement Revenue Bonds, Series 2026
PRICING DATE: Wednesday, June 3
FINAL PRICING NUMBERS

Dated Date 06/24/2026
Delivery Date 06/24/2026

Sources:

Bond Proceeds:	
Par Amount	5,740,000.00
Original Issue Discount	-4,507.35
	<hr/>
	5,735,492.65

Uses:

Project Fund Deposits:	
Project Fund	5,107,284.00
Other Fund Deposits:	
Capitalized Interest thru 11/1/2026	109,906.15
Debt Service Reserve Fund at 50% of MADS	<hr/> 197,422.50
	307,328.65
Delivery Date Expenses:	
Cost of Issuance	206,080.00
Underwriter's Discount	<hr/> 114,800.00
	320,880.00
	<hr/>
	5,735,492.65

Note: Call Date: May 1, 2036

BOND SUMMARY STATISTICS

Laurel Road Community Development District
 (City of Venice, Florida)
 Capital Improvement Revenue Bonds, Series 2026
 PRICING DATE: Wednesday, June 3
 FINAL PRICING NUMBERS

Dated Date	06/24/2026
Delivery Date	06/24/2026
Last Maturity	05/01/2056
Arbitrage Yield	5.548486%
True Interest Cost (TIC)	5.732361%
Net Interest Cost (NIC)	5.678022%
All-In TIC	6.077651%
Average Coupon	5.569737%
Average Life (years)	19.195
Duration of Issue (years)	11.247
Par Amount	5,740,000.00
Bond Proceeds	5,735,492.65
Total Interest	6,136,733.65
Net Interest	6,256,041.00
Total Debt Service	11,876,733.65
Maximum Annual Debt Service	394,845.00
Average Annual Debt Service	397,843.50
Underwriter's Fees (per \$1000)	
Average Takedown	
Other Fee	20.000000
Total Underwriter's Discount	20.000000
Bid Price	97.921475

Bond Component	Par Value	Price	Average Coupon	Average Life
Term Bond due 2030	355,000.00	100.000	4.000%	2.402
Term Bond due 2046	2,400,000.00	100.000	5.300%	13.440
Term Bond due 2056	2,985,000.00	99.849	5.700%	25.819
	5,740,000.00			19.195

	TIC	All-In TIC	Arbitrage Yield
Par Value	5,740,000.00	5,740,000.00	5,740,000.00
+ Accrued Interest			
+ Premium (Discount)	-4,507.35	-4,507.35	-4,507.35
- Underwriter's Discount	-114,800.00	-114,800.00	
- Cost of Issuance Expense		-206,080.00	
- Other Amounts			
Target Value	5,620,692.65	5,414,612.65	5,735,492.65
Target Date	06/24/2026	06/24/2026	06/24/2026
Yield	5.732361%	6.077651%	5.548486%

BOND PRICING

Laurel Road Community Development District
 (City of Venice, Florida)
 Capital Improvement Revenue Bonds, Series 2026
 PRICING DATE: Wednesday, June 3
 FINAL PRICING NUMBERS

Bond Component	Maturity Date	CUSIP	Amount	Rate	Yield	Price
Term Bond due 2030:						
	05/01/2027		85,000	4.000%	4.000%	100.000
	05/01/2028		85,000	4.000%	4.000%	100.000
	05/01/2029		90,000	4.000%	4.000%	100.000
	05/01/2030	51888T AF3	<u>95,000</u>	4.000%	4.000%	100.000
			355,000			
Term Bond due 2046:						
	05/01/2031		100,000	5.300%	5.300%	100.000
	05/01/2032		105,000	5.300%	5.300%	100.000
	05/01/2033		110,000	5.300%	5.300%	100.000
	05/01/2034		115,000	5.300%	5.300%	100.000
	05/01/2035		120,000	5.300%	5.300%	100.000
	05/01/2036		130,000	5.300%	5.300%	100.000
	05/01/2037		135,000	5.300%	5.300%	100.000
	05/01/2038		140,000	5.300%	5.300%	100.000
	05/01/2039		150,000	5.300%	5.300%	100.000
	05/01/2040		155,000	5.300%	5.300%	100.000
	05/01/2041		165,000	5.300%	5.300%	100.000
	05/01/2042		175,000	5.300%	5.300%	100.000
	05/01/2043		185,000	5.300%	5.300%	100.000
	05/01/2044		195,000	5.300%	5.300%	100.000
	05/01/2045		205,000	5.300%	5.300%	100.000
	05/01/2046	51888T AH9	<u>215,000</u>	5.300%	5.300%	100.000
			2,400,000			
Term Bond due 2056:						
	05/01/2047		230,000	5.700%	5.710%	99.849
	05/01/2048		240,000	5.700%	5.710%	99.849
	05/01/2049		255,000	5.700%	5.710%	99.849
	05/01/2050		270,000	5.700%	5.710%	99.849
	05/01/2051		285,000	5.700%	5.710%	99.849
	05/01/2052		305,000	5.700%	5.710%	99.849
	05/01/2053		320,000	5.700%	5.710%	99.849
	05/01/2054		340,000	5.700%	5.710%	99.849
	05/01/2055		360,000	5.700%	5.710%	99.849
	05/01/2056	51888T AJ5	<u>380,000</u>	5.700%	5.710%	99.849
			2,985,000			
			5,740,000			

Dated Date	06/24/2026	
Delivery Date	06/24/2026	
First Coupon	11/01/2026	
Par Amount	5,740,000.00	
Original Issue Discount	<u>-4,507.35</u>	
Production	5,735,492.65	99.921475%
Underwriter's Discount	<u>-114,800.00</u>	-2.000000%
Purchase Price	5,620,692.65	97.921475%
Accrued Interest		
Net Proceeds	<u>5,620,692.65</u>	

BOND DEBT SERVICE

Laurel Road Community Development District
(City of Venice, Florida)
Capital Improvement Revenue Bonds, Series 2026
PRICING DATE: Wednesday, June 3
FINAL PRICING NUMBERS

Period Ending	Principal	Coupon	Interest	Debt Service
11/01/2026			109,906.15	109,906.15
11/01/2027	85,000	4.000%	309,845.00	394,845.00
11/01/2028	85,000	4.000%	306,445.00	391,445.00
11/01/2029	90,000	4.000%	302,945.00	392,945.00
11/01/2030	95,000	4.000%	299,245.00	394,245.00
11/01/2031	100,000	5.300%	294,695.00	394,695.00
11/01/2032	105,000	5.300%	289,262.50	394,262.50
11/01/2033	110,000	5.300%	283,565.00	393,565.00
11/01/2034	115,000	5.300%	277,602.50	392,602.50
11/01/2035	120,000	5.300%	271,375.00	391,375.00
11/01/2036	130,000	5.300%	264,750.00	394,750.00
11/01/2037	135,000	5.300%	257,727.50	392,727.50
11/01/2038	140,000	5.300%	250,440.00	390,440.00
11/01/2039	150,000	5.300%	242,755.00	392,755.00
11/01/2040	155,000	5.300%	234,672.50	389,672.50
11/01/2041	165,000	5.300%	226,192.50	391,192.50
11/01/2042	175,000	5.300%	217,182.50	392,182.50
11/01/2043	185,000	5.300%	207,642.50	392,642.50
11/01/2044	195,000	5.300%	197,572.50	392,572.50
11/01/2045	205,000	5.300%	186,972.50	391,972.50
11/01/2046	215,000	5.300%	175,842.50	390,842.50
11/01/2047	230,000	5.700%	163,590.00	393,590.00
11/01/2048	240,000	5.700%	150,195.00	390,195.00
11/01/2049	255,000	5.700%	136,087.50	391,087.50
11/01/2050	270,000	5.700%	121,125.00	391,125.00
11/01/2051	285,000	5.700%	105,307.50	390,307.50
11/01/2052	305,000	5.700%	88,492.50	393,492.50
11/01/2053	320,000	5.700%	70,680.00	390,680.00
11/01/2054	340,000	5.700%	51,870.00	391,870.00
11/01/2055	360,000	5.700%	31,920.00	391,920.00
11/01/2056	380,000	5.700%	10,830.00	390,830.00
	5,740,000		6,136,733.65	11,876,733.65

BOND DEBT SERVICE

Laurel Road Community Development District
 (City of Venice, Florida)
 Capital Improvement Revenue Bonds, Series 2026
 PRICING DATE: Wednesday, June 3
 FINAL PRICING NUMBERS

Period Ending	Principal	Coupon	Interest	Debt Service	Annual Debt Service
11/01/2026			109,906.15	109,906.15	109,906.15
05/01/2027	85,000	4.000%	155,772.50	240,772.50	
11/01/2027			154,072.50	154,072.50	394,845.00
05/01/2028	85,000	4.000%	154,072.50	239,072.50	
11/01/2028			152,372.50	152,372.50	391,445.00
05/01/2029	90,000	4.000%	152,372.50	242,372.50	
11/01/2029			150,572.50	150,572.50	392,945.00
05/01/2030	95,000	4.000%	150,572.50	245,572.50	
11/01/2030			148,672.50	148,672.50	394,245.00
05/01/2031	100,000	5.300%	148,672.50	248,672.50	
11/01/2031			146,022.50	146,022.50	394,695.00
05/01/2032	105,000	5.300%	146,022.50	251,022.50	
11/01/2032			143,240.00	143,240.00	394,262.50
05/01/2033	110,000	5.300%	143,240.00	253,240.00	
11/01/2033			140,325.00	140,325.00	393,565.00
05/01/2034	115,000	5.300%	140,325.00	255,325.00	
11/01/2034			137,277.50	137,277.50	392,602.50
05/01/2035	120,000	5.300%	137,277.50	257,277.50	
11/01/2035			134,097.50	134,097.50	391,375.00
05/01/2036	130,000	5.300%	134,097.50	264,097.50	
11/01/2036			130,652.50	130,652.50	394,750.00
05/01/2037	135,000	5.300%	130,652.50	265,652.50	
11/01/2037			127,075.00	127,075.00	392,727.50
05/01/2038	140,000	5.300%	127,075.00	267,075.00	
11/01/2038			123,365.00	123,365.00	390,440.00
05/01/2039	150,000	5.300%	123,365.00	273,365.00	
11/01/2039			119,390.00	119,390.00	392,755.00
05/01/2040	155,000	5.300%	119,390.00	274,390.00	
11/01/2040			115,282.50	115,282.50	389,672.50
05/01/2041	165,000	5.300%	115,282.50	280,282.50	
11/01/2041			110,910.00	110,910.00	391,192.50
05/01/2042	175,000	5.300%	110,910.00	285,910.00	
11/01/2042			106,272.50	106,272.50	392,182.50
05/01/2043	185,000	5.300%	106,272.50	291,272.50	
11/01/2043			101,370.00	101,370.00	392,642.50
05/01/2044	195,000	5.300%	101,370.00	296,370.00	
11/01/2044			96,202.50	96,202.50	392,572.50
05/01/2045	205,000	5.300%	96,202.50	301,202.50	
11/01/2045			90,770.00	90,770.00	391,972.50
05/01/2046	215,000	5.300%	90,770.00	305,770.00	
11/01/2046			85,072.50	85,072.50	390,842.50
05/01/2047	230,000	5.700%	85,072.50	315,072.50	
11/01/2047			78,517.50	78,517.50	393,590.00
05/01/2048	240,000	5.700%	78,517.50	318,517.50	
11/01/2048			71,677.50	71,677.50	390,195.00
05/01/2049	255,000	5.700%	71,677.50	326,677.50	
11/01/2049			64,410.00	64,410.00	391,087.50
05/01/2050	270,000	5.700%	64,410.00	334,410.00	
11/01/2050			56,715.00	56,715.00	391,125.00
05/01/2051	285,000	5.700%	56,715.00	341,715.00	
11/01/2051			48,592.50	48,592.50	390,307.50
05/01/2052	305,000	5.700%	48,592.50	353,592.50	
11/01/2052			39,900.00	39,900.00	393,492.50
05/01/2053	320,000	5.700%	39,900.00	359,900.00	
11/01/2053			30,780.00	30,780.00	390,680.00
05/01/2054	340,000	5.700%	30,780.00	370,780.00	
11/01/2054			21,090.00	21,090.00	391,870.00
05/01/2055	360,000	5.700%	21,090.00	381,090.00	
11/01/2055			10,830.00	10,830.00	391,920.00
05/01/2056	380,000	5.700%	10,830.00	390,830.00	
11/01/2056					390,830.00
	5,740,000		6,136,733.65	11,876,733.65	11,876,733.65

NET DEBT SERVICE

Laurel Road Community Development District
 (City of Venice, Florida)
 Capital Improvement Revenue Bonds, Series 2026
 PRICING DATE: Wednesday, June 3
 FINAL PRICING NUMBERS

Period Ending	Total Debt Service	Capitalized Interest thru 11/1/2026	Debt Service Reserve Fund at 50% of MADS	Net Debt Service
11/01/2026	109,906.15	109,906.15		
11/01/2027	394,845.00			394,845.00
11/01/2028	391,445.00			391,445.00
11/01/2029	392,945.00			392,945.00
11/01/2030	394,245.00			394,245.00
11/01/2031	394,695.00			394,695.00
11/01/2032	394,262.50			394,262.50
11/01/2033	393,565.00			393,565.00
11/01/2034	392,602.50			392,602.50
11/01/2035	391,375.00			391,375.00
11/01/2036	394,750.00			394,750.00
11/01/2037	392,727.50			392,727.50
11/01/2038	390,440.00			390,440.00
11/01/2039	392,755.00			392,755.00
11/01/2040	389,672.50			389,672.50
11/01/2041	391,192.50			391,192.50
11/01/2042	392,182.50			392,182.50
11/01/2043	392,642.50			392,642.50
11/01/2044	392,572.50			392,572.50
11/01/2045	391,972.50			391,972.50
11/01/2046	390,842.50			390,842.50
11/01/2047	393,590.00			393,590.00
11/01/2048	390,195.00			390,195.00
11/01/2049	391,087.50			391,087.50
11/01/2050	391,125.00			391,125.00
11/01/2051	390,307.50			390,307.50
11/01/2052	393,492.50			393,492.50
11/01/2053	390,680.00			390,680.00
11/01/2054	391,870.00			391,870.00
11/01/2055	391,920.00			391,920.00
11/01/2056	390,830.00		197,422.50	193,407.50
	11,876,733.65	109,906.15	197,422.50	11,569,405.00

NET DEBT SERVICE

Laurel Road Community Development District
 (City of Venice, Florida)
 Capital Improvement Revenue Bonds, Series 2026
 PRICING DATE: Wednesday, June 3
 FINAL PRICING NUMBERS

Date	Total Debt Service	Capitalized Interest thru 11/1/2026 at 50% of MADS	Debt Service Reserve Fund at 50% of MADS	Net Debt Service
11/01/2026	109,906.15	109,906.15		
05/01/2027	240,772.50			240,772.50
11/01/2027	154,072.50			154,072.50
05/01/2028	239,072.50			239,072.50
11/01/2028	152,372.50			152,372.50
05/01/2029	242,372.50			242,372.50
11/01/2029	150,572.50			150,572.50
05/01/2030	245,572.50			245,572.50
11/01/2030	148,672.50			148,672.50
05/01/2031	248,672.50			248,672.50
11/01/2031	146,022.50			146,022.50
05/01/2032	251,022.50			251,022.50
11/01/2032	143,240.00			143,240.00
05/01/2033	253,240.00			253,240.00
11/01/2033	140,325.00			140,325.00
05/01/2034	255,325.00			255,325.00
11/01/2034	137,277.50			137,277.50
05/01/2035	257,277.50			257,277.50
11/01/2035	134,097.50			134,097.50
05/01/2036	264,097.50			264,097.50
11/01/2036	130,652.50			130,652.50
05/01/2037	265,652.50			265,652.50
11/01/2037	127,075.00			127,075.00
05/01/2038	267,075.00			267,075.00
11/01/2038	123,365.00			123,365.00
05/01/2039	273,365.00			273,365.00
11/01/2039	119,390.00			119,390.00
05/01/2040	274,390.00			274,390.00
11/01/2040	115,282.50			115,282.50
05/01/2041	280,282.50			280,282.50
11/01/2041	110,910.00			110,910.00
05/01/2042	285,910.00			285,910.00
11/01/2042	106,272.50			106,272.50
05/01/2043	291,272.50			291,272.50
11/01/2043	101,370.00			101,370.00
05/01/2044	296,370.00			296,370.00
11/01/2044	96,202.50			96,202.50
05/01/2045	301,202.50			301,202.50
11/01/2045	90,770.00			90,770.00
05/01/2046	305,770.00			305,770.00
11/01/2046	85,072.50			85,072.50
05/01/2047	315,072.50			315,072.50
11/01/2047	78,517.50			78,517.50
05/01/2048	318,517.50			318,517.50
11/01/2048	71,677.50			71,677.50
05/01/2049	326,677.50			326,677.50
11/01/2049	64,410.00			64,410.00
05/01/2050	334,410.00			334,410.00
11/01/2050	56,715.00			56,715.00
05/01/2051	341,715.00			341,715.00
11/01/2051	48,592.50			48,592.50
05/01/2052	353,592.50			353,592.50
11/01/2052	39,900.00			39,900.00
05/01/2053	359,900.00			359,900.00
11/01/2053	30,780.00			30,780.00
05/01/2054	370,780.00			370,780.00
11/01/2054	21,090.00			21,090.00
05/01/2055	381,090.00			381,090.00
11/01/2055	10,830.00			10,830.00
05/01/2056	390,830.00		197,422.50	193,407.50
	11,876,733.65	109,906.15	197,422.50	11,569,405.00

BOND SOLUTION

Laurel Road Community Development District
 (City of Venice, Florida)
 Capital Improvement Revenue Bonds, Series 2026
 PRICING DATE: Wednesday, June 3
 FINAL PRICING NUMBERS

Period Ending	Proposed Principal	Proposed Debt Service	Total Adj Debt Service	Revenue Constraints	Unused Revenues	Debt Service Coverage
11/01/2026		109,906	109,906		-109,906	
11/01/2027	85,000	394,845	394,845	395,019	174	100.04%
11/01/2028	85,000	391,445	391,445	395,019	3,574	100.91%
11/01/2029	90,000	392,945	392,945	395,019	2,074	100.53%
11/01/2030	95,000	394,245	394,245	395,019	774	100.20%
11/01/2031	100,000	394,695	394,695	395,019	324	100.08%
11/01/2032	105,000	394,263	394,263	395,019	757	100.19%
11/01/2033	110,000	393,565	393,565	395,019	1,454	100.37%
11/01/2034	115,000	392,603	392,603	395,019	2,417	100.62%
11/01/2035	120,000	391,375	391,375	395,019	3,644	100.93%
11/01/2036	130,000	394,750	394,750	395,019	269	100.07%
11/01/2037	135,000	392,728	392,728	395,019	2,292	100.58%
11/01/2038	140,000	390,440	390,440	395,019	4,579	101.17%
11/01/2039	150,000	392,755	392,755	395,019	2,264	100.58%
11/01/2040	155,000	389,673	389,673	395,019	5,347	101.37%
11/01/2041	165,000	391,193	391,193	395,019	3,827	100.98%
11/01/2042	175,000	392,183	392,183	395,019	2,837	100.72%
11/01/2043	185,000	392,643	392,643	395,019	2,377	100.61%
11/01/2044	195,000	392,573	392,573	395,019	2,447	100.62%
11/01/2045	205,000	391,973	391,973	395,019	3,047	100.78%
11/01/2046	215,000	390,843	390,843	395,019	4,177	101.07%
11/01/2047	230,000	393,590	393,590	395,019	1,429	100.36%
11/01/2048	240,000	390,195	390,195	395,019	4,824	101.24%
11/01/2049	255,000	391,088	391,088	395,019	3,932	101.01%
11/01/2050	270,000	391,125	391,125	395,019	3,894	101.00%
11/01/2051	285,000	390,308	390,308	395,019	4,712	101.21%
11/01/2052	305,000	393,493	393,493	395,019	1,527	100.39%
11/01/2053	320,000	390,680	390,680	395,019	4,339	101.11%
11/01/2054	340,000	391,870	391,870	395,019	3,149	100.80%
11/01/2055	360,000	391,920	391,920	395,019	3,099	100.79%
11/01/2056	380,000	390,830	390,830	395,019	4,189	101.07%
	5,740,000	11,876,734	11,876,734	11,850,570	-26,164	

COST OF ISSUANCE

Laurel Road Community Development District
(City of Venice, Florida)
Capital Improvement Revenue Bonds, Series 2026
PRICING DATE: Wednesday, June 3
FINAL PRICING NUMBERS

Cost of Issuance	\$/1000	Amount
District Manager	1.74216	10,000.00
Financial Advisory	2.61324	15,000.00
Assessment Consultant/Disclosure Assistant	4.70383	27,000.00
Bond Counsel	9.05923	52,000.00
District Engineer	0.18815	1,080.00
District Counsel	6.09756	35,000.00
Underwriter's Counsel	7.83972	45,000.00
Trustee	1.17596	6,750.00
Trustee's Counsel	1.17596	6,750.00
Printing and Distribution	0.43554	2,500.00
Contingency	0.87108	5,000.00
	<hr/>	
	35.90244	206,080.00

FORM 8038 STATISTICS

Laurel Road Community Development District
 (City of Venice, Florida)
 Capital Improvement Revenue Bonds, Series 2026
 PRICING DATE: Wednesday, June 3
 FINAL PRICING NUMBERS

Dated Date 06/24/2026
 Delivery Date 06/24/2026

Bond Component	Date	Principal	Coupon	Price	Issue Price	Redemption at Maturity
Term Bond due 2030:						
	05/01/2027	85,000.00	4.000%	100.000	85,000.00	85,000.00
	05/01/2028	85,000.00	4.000%	100.000	85,000.00	85,000.00
	05/01/2029	90,000.00	4.000%	100.000	90,000.00	90,000.00
	05/01/2030	95,000.00	4.000%	100.000	95,000.00	95,000.00
Term Bond due 2046:						
	05/01/2031	100,000.00	5.300%	100.000	100,000.00	100,000.00
	05/01/2032	105,000.00	5.300%	100.000	105,000.00	105,000.00
	05/01/2033	110,000.00	5.300%	100.000	110,000.00	110,000.00
	05/01/2034	115,000.00	5.300%	100.000	115,000.00	115,000.00
	05/01/2035	120,000.00	5.300%	100.000	120,000.00	120,000.00
	05/01/2036	130,000.00	5.300%	100.000	130,000.00	130,000.00
	05/01/2037	135,000.00	5.300%	100.000	135,000.00	135,000.00
	05/01/2038	140,000.00	5.300%	100.000	140,000.00	140,000.00
	05/01/2039	150,000.00	5.300%	100.000	150,000.00	150,000.00
	05/01/2040	155,000.00	5.300%	100.000	155,000.00	155,000.00
	05/01/2041	165,000.00	5.300%	100.000	165,000.00	165,000.00
	05/01/2042	175,000.00	5.300%	100.000	175,000.00	175,000.00
	05/01/2043	185,000.00	5.300%	100.000	185,000.00	185,000.00
	05/01/2044	195,000.00	5.300%	100.000	195,000.00	195,000.00
	05/01/2045	205,000.00	5.300%	100.000	205,000.00	205,000.00
	05/01/2046	215,000.00	5.300%	100.000	215,000.00	215,000.00
Term Bond due 2056:						
	05/01/2047	230,000.00	5.700%	99.849	229,652.70	230,000.00
	05/01/2048	240,000.00	5.700%	99.849	239,637.60	240,000.00
	05/01/2049	255,000.00	5.700%	99.849	254,614.95	255,000.00
	05/01/2050	270,000.00	5.700%	99.849	269,592.30	270,000.00
	05/01/2051	285,000.00	5.700%	99.849	284,569.65	285,000.00
	05/01/2052	305,000.00	5.700%	99.849	304,539.45	305,000.00
	05/01/2053	320,000.00	5.700%	99.849	319,516.80	320,000.00
	05/01/2054	340,000.00	5.700%	99.849	339,486.60	340,000.00
	05/01/2055	360,000.00	5.700%	99.849	359,456.40	360,000.00
	05/01/2056	380,000.00	5.700%	99.849	379,426.20	380,000.00
		5,740,000.00			5,735,492.65	5,740,000.00

	Maturity Date	Interest Rate	Issue Price	Stated Redemption at Maturity	Weighted Average Maturity	Yield
Final Maturity	05/01/2056	5.700%	379,426.20	380,000.00		
Entire Issue			5,735,492.65	5,740,000.00	19.1899	5.5485%

Proceeds used for accrued interest	0.00
Proceeds used for bond issuance costs (including underwriters' discount)	320,880.00
Proceeds used for credit enhancement	0.00
Proceeds allocated to reasonably required reserve or replacement fund	197,422.50



Laurel Road Community Development District

Update on the Laurel Widening Project

From: Bobbi Claybrooke <bclaybrooke@amengfl.com>

Sent: Friday, May 29, 2026 3:20 PM

To: David C Weaver <dcweaver@cmroadbuilders.com>; Dan Weaver <dweaver@cmroadbuilders.com>; Adam Robson <arobson@cmroadbuilders.com>; Kara Coggins <kcoggins@ajaxpaving.com>; Jessica Canon <jcanon@ajaxpaving.com>; Kevin Fulcher <kfulcher1@demesite.com>; alex@demesite.com; K.C. Coulthart <kccoulthart@mackenzieco.com>; Scott Huber <shuber@mackenzieco.com>; Ryan Schwarz <ryan@firethornbuilt.com>; James Thomas <james@firethornbuilt.com>; Gregg Marsh <gregg@forsbergconstruction.com>; Bruce Wendorf <bruce@forsbergconstruction.com>; Keith Ravazzoli <keith@derrcorp.com>; Ryan Hirstein <ryan@derrcorp.com>; Ed Hicks <hickse@gatorgap.com>; hicksk@gatorgap.com; Peter Davis <davisp@gatorgap.com>; Greg Baier <baierg@gatorgap.com>; Chris LaFace <claface@ripaconstruction.com>; Adrian Galloway <agalloway@ripaconstruction.com>; Fidel Garcia <fgarcia@ryangolf.com>; Jason Coffman <jcoffman@ryangolf.com>; Don Woodruff <donw@woodruffandsons.com>; Chad Wakeman <chadw@woodruffandsons.com>; Rick Hoffman <rickh@woodruffandsons.com>
Cc: Erin Childers <echilders@amengfl.com>; Jared (Lorraine Road) Zech <jared.zech@stantec.com>; Harry Russom <hrussom@nealcommunities.com>; Vivian Carvalho <carvalhov@pfm.com>; 'Dale Weidemiller' <dweidemi@tampabay.rr.com>; John Wollard <jwollard@nealcommunities.com>; Roman, Danny <danny.roman@stantec.com>

Subject: Laurel Road Widening

ALERT: This message is from an external source. **BE CAUTIOUS** before clicking any link or attachment

Ladies and Gentlemen,

The bid review committee for the Laurel Road Widening Project has met and has reviewed the bids submitted on August 22nd. Based on the budget available for this project and bid review committee consultation, we have made the decision to reject all bids. We intend to revisit the overall bid package and intend to re-advertise for bid again on or about August 3, 2026.

Bobbi Claybrooke, PE

President and Managing Engineer

[AM Engineering, LLC](#)

8340 Consumer Court, Sarasota, FL 34240

Office: (941) 377-9178 ext. 204 | Direct: (941) 867-7799 | BClaybrooke@amengfl.com



Laurel Road Community Development District

Staff Reports



Laurel Road Community Development District

Field Services Operation Manager

June Story board Field Operations and Maintenance


Vistera

Summary

- Very dry month for landscaping but Impact is doing a good job maintaining the site. More plantings will take place this month.
- Lifestyle director brought on E-Bike maintenance vendor.
- Stain on the pool loungers, issues with firepits, and small items around the amenity will be the focus for June.

Community Photos

Fogged out window, leaning sign, sidewalk crack



Community Photos

Landscape photos



Community Photos

Phase 2





Laurel Road Community Development District

Lifestyle Director



VISTERA

OF VENICE

Monthly Summary Report

May 2026

Submitted by Sydney Pollock, Lifestyle Director
&
Alex Murphy, Sr. Regional Director

Featured Lifestyle Programs & Events



CINCO DE MAYO NACHOS & TEQUILA

Tuesday, May 5th
6:00 pm - 8:00 pm

Cinco de Mayo Nachos & Tequila brought 50–60 residents together for a festive 21+ evening at the Club. Attendees enjoyed a build-your-own nacho bar with a variety of toppings and margaritas in tropical, watermelon, strawberry, and classic lime flavors, with an optional salted rim. The event provided a fun and flavorful way for neighbors to celebrate Cinco de Mayo, socialize, and enjoy an evening of great food and drinks.



FOOD TRUCK VISIT: COUSINS MAINE LOBSTER

Wednesday, May 6th
4:00 pm-8:00 pm

Residents and guests enjoyed a visit from Cousins Maine Lobster, conveniently parked in The Club parking lot. The event was promoted through the food truck's business Facebook page, helping attract additional visitors and support the vendor. Attendees had the opportunity to purchase a variety of menu favorites, including lobster rolls, lobster bisque, lobster tots, lobster quesadillas, and more, while gathering with neighbors and enjoying a unique dining experience close to home.

Featured Lifestyle Programs & Events



MOTHER'S DAY BRUNCH

Saturday, May 9th
10:00 am-12:00 pm

Visterra residents and under-contract homeowners enjoyed a delightful Mother's Day Brunch featuring a continental breakfast spread of pastries, fresh fruit, yogurt, coffee, and refreshing "Mom-osas." Little ones created handmade paper lilies as a heartfelt gift for Mom, adding a special touch to the celebration. With 25 attendees, the event provided a wonderful opportunity for families to connect while honoring the mothers and mother figures in our community.



LA DOLCE VISTERA: THE COMPANION COLLECTIVE

Saturday, May 16th
5:30 pm - 7:30 pm

As part of our ongoing La Dolce Visterra quarterly mini market series, The Companion Collective brought together residents and their four-legged friends for an evening of fun, shopping, and socializing. With an estimated 25-30 attendees, the event featured a complimentary Yappy Hour and wine tasting provided by Back Porch Brewing Co., delicious dog treats available from Lit Dog Treats, and dog-friendly shampoo bars from S&B Soapery. Residents also had the option to participate in a \$7 toy-making workshop hosted by All Ears Dog Training and enjoyed a complimentary dog bandana decorating station hosted by the Lifestyle Team. The event provided a wonderful opportunity for residents and their pups to mingle, support local vendors, and connect with neighbors.



CAMP ADVENTURE: MEMORIAL DAY EXPEDITION

Monday, May 25th
11:00 am - 9:00 pm

Camp Adventure: Memorial Day Expedition brought residents together for a day of camp-themed fun, friendly competition, and community connection. The Lifestyle Team offered a variety of family-friendly and adult-only activities throughout the day, allowing attendees to participate in their favorites. Highlights included a camp-themed scavenger hunt, a visit from Simply Greek by Wynberry food truck, Adult and Kids Splash & Solve Trivia, a sponge relay race, water balloon toss, paracord bracelet craft, and s'mores on the patio. The event welcomed approximately 40 attendees throughout the day, with 10-15 participants joining each scheduled activity.

Lifestyle Program Attendance

DATE(S)	PROGRAM DETAILS	ADDITIONAL NOTES
Tuesday, May 5th	Tuesday Card & Tile Club	Club Meeting
Tuesday, May 5th	Cinco de Mayo Nachos & Tequila	21+ Event; estimated 50-60 attendees
Wednesday, May 6th	Food Truck Visit: Cousins Maine Lobster	Estimated 10 families purchased
Wednesday, May 6th	Bunco Club	Club Meeting
Saturday, May 9th	Mother's Day Brunch	Estimated 25 attendees
Tuesday, May 12th	Tuesday Card & Tile Club	Club Meeting
Saturday, May 16th	La Dolce Vistera: The Companion Collective	Estimated 25-30 attendees
Tuesday, May 19th	Tuesday Card & Tile Club	Club Meeting
Wednesday, May 20th	Vistera Page Turners Club	Club Meeting
Monday, May 25th	Camp Adventure: Memorial Day Expedition	All day event; estimated 40 attendees
Tuesday, May 26th	Tuesday Card & Tile Club	Club Meeting

Facility Utilization



SPACE	AVERAGE BY DAY
Fitness Center	9-16 Times ▾
Club Lounge	1-4 Times ▾
Game Room	1-4 Times ▾
Pool	9-16 Times ▾
Kids Corner	1-4 Times ▾
E-Bikes Rentals	1-4 Times per month ▾

Private Facility Rental By Room	Monthly Rental Occurrence
Club Lounge	0 ▾
Game Room	1-4 Times ▾

Approved Rental Requests in May 1

Facility Operations & Maintenance

SPACE	ITEM	STATUS
Amenity TVs	Rokus removed from Moyps. Control4 no longer used to change channels, only ambient music. TVs turn on automatically, but channels changed with Roku remotes. Wall mounted remote holders ordered.	Completed ▾
Outdoor Firepit - Event Lawn	4 new white adirondack chairs and firepit arrived from NLN. Chairs and firepit assembled by Amenity Maintenance Specialist, Ati.	Completed ▾
Pool Deck	Pool deck chairs were turning a rust orange color. Pool was closed temporarily, so Daystar could pressure wash them with a combination of degreaser and bleach.	Completed ▾
Grill - Pool Deck	The grill ignition was not working. Battery located and replaced.	Completed ▾
Emergency Phone	Upon calling, emergency phone does not connect to any representative or company. Field Services working to resolve.	Requested ▾
Screened-In Patio	Door hinge broke off and was missing two screws. Replacements purchased and door was fixed by Ati.	Completed ▾

Facility Operations & Maintenance Cont.

SPACE	ITEM	STATUS
Amenity Fire Extinguishers	With the help of Field Services, new contract was acquired with Pye Barker to perform fire extinguisher inspections. Pye Barker came onsite to renew tags on 5/28/26 and discovered 2 fire extinguishers must be added to outdoor spaces at The Club. Awaiting proposal approval.	Awaiting Approval ▾
E-Bike Maintenance	With approval from Field Services, new agreement acquired with Voltaire E-Bikes to provide twice yearly full service tune ups to all E-Bikes.	Completed ▾
Path to Outdoor Fireplace	Crack observed in sidewalk between E-Bikes and outdoor fireplace. Field Services notified.	Requested ▾
Holiday Lights	Proposal for 2026 holiday lights signed by Lifestyle Director. Working with Land Development to install another outlet at the Border Rd gates.	Completed ▾
Kitchen/Operations	Florida Sales tax certificate acquired. Lifestyle Team and NLN Marketing may now sell Vistera mugs and future merchandise.	Completed ▾
E-Bikes	Aventon brand water bottle holders and mirrors purchased for E-Bikes. Ati will install the new accessories on the bikes.	In Progress ▾
Pool/Club Exterior	Increased bug presence in the pool and exterior of the building. S&G Pools asked to raise water level and vacuum the pool as bugs are accumulating quickly. When time allows, Lifestyle team skims bugs in between pool tech visits.	Completed ▾

Customer Service & Staffing

FEEDBACK	COMMENT	ACTION TAKEN
Positive ▾	Sydney spoke with residents Robert and Michelle B., who were incredibly complimentary of the Lifestyle team and specially Ati. They shared Ati is "so nice!" They also shared they are very pleased with the upkeep of the amenities. Both Robert and Michelle had questions about speeding and the vehicular gates.	Sydney thanked both residents for their kind words, and echoed just how wonderful Ati is. Sydney also let the residents know that the CDD would be the party to reach out to regarding their speeding concerns, and mentioned they can attend meetings as well.
Positive ▾	NLN Marketing Team received a 100% positive rating from a 7-month new resident survey, from resident Sally B. Direct quote: "Sydney is very organized and kind."	Review was forwarded on to Lifestyle Team. Sydney will thoroughly thank Sally when she sees her next.
Positive ▾	Resident Winola D., was struggling with her Proptia app glitching. Sydney put in a ticket to Safetouch, and Rob Franco from the company was able to call Winola. Her app issue was resolved, and Rob stated "You are very lucky to have Sydney onsite, she's great." Winola came to tell Sydney she could not agree more with Rob's comments and to thank her for resolving her app issues. "	Sydney shared with Winola her kind words made her day, and thanked Rob over at SafeTouch as well.
Positive ▾	Resident Kathy K. expressed concerns regarding the pool conditions after noticing a low water level and the presence of bugs. Following coordination with S&G Pools to address and resolve the issue, Kathy shared the following feedback: "Thank you, Sydney, for all your efforts in implementing the changes to the pool conditions. The pool was pristine this morning!"	Sydney thanked Kathy and continues to monitor the pool amid increased bug presence and resident usage.

COMMUNITY IN ACTION



Forecast

PROGRAM	STATUS	
Live! On the Loggia	June Event ▾	June 5th
Design with Wine: Painted Citrus Serving Trays	June Event ▾	June 10th
Margaritaville Mixer	June Event ▾	June 12th
Father's Day Pints & Pops	June Event ▾	June 20th
Summer Kickoff Party	June Event ▾	June 27th



CURRENT ACTION ITEMS	RESPONSIBILITY	DUE DATE
Hire and Onboard Community Relations Associate - <i>Ongoing</i>	Sydney is looking for to hire an individual that can assist with Resident Services, prospect tours and administrative needs on weekends and when she is out of office.	Ongoing
New Outdoor Firepit	The Lifestyle Team is building and arranging new outdoor furniture for the newly paved firepit area behind the pool, enhancing the overall functionality and guest experience of the space. The team is also collaborating with NLN Marketing on updated signage to clearly communicate firepit rules and regulations.	June 30th



Laurel Road Community Development District

AUDITOR SELECTION COMMITTEE MEETING

**LAUREL ROAD COMMUNITY DEVELOPMENT DISTRICT
REQUEST FOR PROPOSALS FOR ANNUAL AUDIT SERVICES**

The Laurel Road Community Development District hereby requests proposals for annual financial auditing services. The proposal must provide for the auditing of the District's financial records for the fiscal year ending September 30, 2026, with an option for two (2) additional annual renewals. The District is a local unit of special-purpose government created under Chapter 190, Florida Statutes, for the purpose of financing, constructing, and maintaining public infrastructure. The District is located in Sarasota County and has an operating budget of approximately \$866,511.37. The final contract will require that, among other things, the audit for Fiscal Year 2026 be completed no later than June 1, 2027.

Each auditing entity submitting a proposal must be authorized to do business in Florida; hold all applicable state and federal professional licenses in good standing, including but not limited to a license under Chapter 473, Florida Statutes; and be qualified to conduct audits in accordance with "Government Auditing Standards," as adopted by the Florida Board of Accountancy. Audits shall be conducted in accordance with Florida law and particularly Section 218.39, Florida Statutes, and the rules of the Florida Auditor General.

Proposal packages, which include additional qualification requirements, evaluation criteria and instructions to proposers, are available from the District Manager at the address and telephone number listed below.

Proposers must provide three (3) hard copies of their proposal and one (1) electronic copy (flash drive) to Vivian Carvalho, District Manager, located at 3501 Quadrangle Boulevard, Suite 270, Orlando, FL 32817 in an envelope marked on the outside "Auditing Services – Laurel Road Community Development District." Proposals must be received by **July 29, 2026, at 5:00 p.m.** at the office of the District Manager. Please direct all questions regarding this Request for Proposals to the District Manager, who can be reached at (407) 723-5900.

Any protest regarding the terms of this Notice, or the proposal packages on file with the District Manager, must be filed in writing at the offices of the District Manager within seventy-two (72) calendar hours (excluding weekends) after publication of this Notice. The formal protest setting forth with particularity the facts and law upon which the protest is based shall be filed within seven (7) calendar days after the initial notice of protest was filed. Failure to timely file a notice of protest or failure to timely file a formal written protest shall constitute a waiver of any right to object or protest with respect to aforesaid Notice or proposal package provisions.

Vivian Carvalho
District Manager

RUN DATE: _____

**LAUREL ROAD COMMUNITY DEVELOPMENT DISTRICT
REQUEST FOR PROPOSALS**

**District Auditing Services for Fiscal Year 2026
Sarasota County, Florida**

INSTRUCTIONS TO PROPOSERS

SECTION 1. DUE DATE. Sealed proposals must be received no later than **July 29, 2026, at 5:00 p.m.**, at the offices of the District Manager, PFM Management Services LLC., located at 3501 Quadrangle Boulevard, Suite 270, Orlando, FL 32817.

SECTION 2. FAMILIARITY WITH THE LAW. By submitting a proposal, the Proposer is assumed to be familiar with all federal, state, and local laws, ordinances, rules and regulations that in any manner affect the work. Ignorance on the part of the Proposer will in no way relieve it from responsibility to perform the work covered by the proposal in compliance with all such laws, ordinances and regulations.

SECTION 3. QUALIFICATIONS OF PROPOSER. The contract, if awarded, will only be awarded to a responsible Proposer who is qualified by experience and licensing to do the work specified herein. The Proposer shall submit with its proposal satisfactory evidence of experience in similar work and show that it is fully prepared to complete the work to the satisfaction of the District.

SECTION 4. SUBMISSION OF ONLY ONE PROPOSAL. Proposers shall be disqualified, and their proposals rejected if the District has reason to believe that collusion may exist among the Proposers, the Proposer has defaulted on any previous contract or is in arrears on any previous or existing contract, or for failure to demonstrate proper licensure and business organization.

SECTION 5. SUBMISSION OF PROPOSAL. Each Proposer shall submit three (3) hard copies and one (1) electronic copy (flash drive) of the Proposal Documents (defined below), and other requested attachments at the time and place indicated herein, which shall be enclosed in an opaque sealed envelope, marked with the title "Auditing Services – Laurel Road Community Development District" on the face of it.

SECTION 6. MODIFICATION AND WITHDRAWAL. Proposals may be modified or withdrawn by an appropriate document duly executed and delivered to the place where proposals are to be submitted at any time prior to the time and date the proposals are due. No proposal may be withdrawn after opening for a period of ninety (90) days.

SECTION 7. PROPOSAL DOCUMENTS. The proposal documents shall consist of the notice announcing the request for proposals, these instructions, the evaluation criteria and a proposal with all required documentation pursuant to Section 12 of these instructions (the "Proposal Documents").

SECTION 8. PROPOSAL. In making its proposal, each Proposer represents that it has read and understands the Proposal Documents and that the proposal is made in accordance therewith.

SECTION 9. BASIS OF AWARD/RIGHT TO REJECT. The District reserves the right to reject any and all proposals, make modifications to the work, and waive any informalities or irregularities in proposals as it is deemed in the best interests of the District.

SECTION 10. CONTRACT AWARD. Within fourteen (14) days of receipt of the Notice of Award from the District, the Proposer shall enter into and execute a contract or engagement letter with the District.

SECTION 11. LIMITATION OF LIABILITY. Nothing herein shall be construed as or constitute a waiver of Districts limited waiver of liability contained in section 768.28, Florida Statutes, or any other statute or law.

SECTION 12. CONTENTS OF PROPOSALS. All proposals shall include the following information in addition to any other requirements of the Proposal Documents.

- A.** List position or title of all personnel to perform work on the District audit. Include resumes for each person listed; list years of experience in present position for each party listed and years of related experience.
- B.** Describe proposed staffing levels, including resumes with applicable certifications.
- C.** Provide three (3) references from projects of similar size and scope. The Proposer should include information relating to the work it conducted for each reference as well as a name, address and phone number of a contact person. Identify any work previously conducted for other community development districts.
- D.** The lump sum cost of the provision of the services under the proposal, plus the cost of two (2) annual renewals.

SECTION 13. PROTESTS. In accordance with the District's Rules of Procedure, any protest regarding the Proposal Documents, must be filed in writing, at the offices of the District Manager, within seventy-two (72) hours after the receipt of the proposed contract documents. The formal protest setting forth with particularity the facts and law upon which the protest is based shall be filed within seven (7) calendar days after the initial notice of protest was filed. Failure to timely file a notice of protest or failure to timely file a formal written protest shall constitute a waiver of any right to object or protest with respect to aforesaid contract award.

SECTION 14. EVALUATION OF PROPOSALS. The criteria to be used in the evaluation of proposals are presented in the evaluation criteria, contained within the Proposal Documents.

